

Region 1 - PONTCHARTRAIN BASIN

Proposal Number	Project Proposals	CPRA	EPA	NMFS	NRCS	USACE	USFWS	Ascension	Jefferson	Livingston	Orleans	Plaquemines	St. Bernard	St. Charles	St. James	St. John	St. Tammany	Tangipahoa	Total
R1-PO-01	St. Catherine's Pass Marsh Creation and Shoreline Protection	5	4	2	4	5	1		5		5	5	5	4		1	3		49
R1-PO-04	Miller Bayou Marsh Creation	4	3	5	3	3	4		3		4	4	4	3		2	2		44
R1-PO-03	East Labranche Shoreline Protection	2	1	3	5	2	5		4		2	3	3	5		5	1		41
R1-PO-02	Guste Island Marsh Creation	3	5	4	2	4	3		1		1	2	2	1		4	4		36
R1-PO-05	Fritchie Marsh Hydrologic Restoration	1	2	1	1	1	2		2		3	1	1	2		3	5		25
	Rank 5 thru 1 for a total of 15	15	15	15	15	15	15	0	15	0	15	15	15	15	0	15	15	0	

Name, title, and entity representing

Signature

Eligible Parishes:	Signed Up To Vote
Ascension	
Jefferson	X
Livingston	
Orleans	X
Plaquemines	X
St. Bernard	X
St. Charles	X
St. James	X
St. John the Baptist	X
St. Tammany	X
Tangipahoa	

3 projects will be selected

Proposal Number	Project Proposals	CPR	EPA	NMFS	NRCS	USACE	USFWS	Ascension	Jefferson	Livingston	Orleans	Plaquemines	St. Bernard	St. Charles	St. James	St. John	St. Tammany	Tangipahoa	Total
R1-PO-01	St. Catherine's Pass Marsh Creation and Shoreline Protection	5																	5
R1-PO-02	Guste Island Marsh Creation	3																	3
R1-PO-03	East Labranche Shoreline Protection	2																	2
R1-PO-04	Miller Bayou Marsh Creation	4																	4
R1-PO-05	Fritchie Marsh Hydrologic Restoration	1																	1
Rank 5 thru 1 for a total of 15		15	0	0	0	0	0	0	0	0	0	0	0	0	0	0	0	0	

Kent Bollfrass, CPS Supervisor, CPRA
 Name, title, and entity representing

[Signature]
 Signature

Eligible Parishes:	Signed Up To Vote
Ascension	
Jefferson	X
Livingston	
Orleans	X
Plaquemines	X
St. Bernard	X
St. Charles	X
St. James	X
St. John the Baptist	X
St. Tammany	X
Tangipahoa	

3 projects will be selected

Proposal Number	Project Proposals	CPRA	EPA	NMFS	NRCS	USACE	USFWS	Ascension	Jefferson	Livingston	Orleans	Plaquemines	St. Bernard	St. Charles	St. James	St. John	St. Tammany	Tangipahoa	Total
R1-PO-01	St. Catherine's Pass Marsh Creation and Shoreline Protection		4																0
R1-PO-02	Guste Island Marsh Creation		5																0
R1-PO-03	East Labranche Shoreline Protection		1																0
R1-PO-04	Miller Bayou Marsh Creation		3																0
R1-PO-05	Fritchie Marsh Hydrologic Restoration		2																0
	Rank 5 thru 1 for a total of 15	0	0	0	0	0	0	0	0	0	0	0	0	0	0	0	0	0	0

KAREN McORMICK EPA
 Name, title, and entity representing

[Handwritten Signature]
 Signature

Eligible Parishes:	Signed Up To Vote
Ascension	
Jefferson	X
Livingston	
Orleans	X
Plaquemines	X
St. Bernard	X
St. Charles	X
St. James	X
St. John the Baptist	X
St. Tammany	X
Tangipahoa	

3 projects will be selected

Proposal Number	Project Proposals	CPRA	EPA	NMFS	NRCS	USACE	USFWS	Ascension	Jefferson	Livingston	Orleans	Plaquemines	St. Bernard	St. Charles	St. James	St. John	St. Tammany	Tangipahoa	Total
R1-PO-01	St. Catherine's Pass Marsh Creation and Shoreline Protection			2															2
R1-PO-02	Guste Island Marsh Creation			4															4
R1-PO-03	East Labranche Shoreline Protection			3															3
R1-PO-04	Miller Bayou Marsh Creation			5															5
R1-PO-05	Fritchie Marsh Hydrologic Restoration			1															1
Rank 5 thru 1 for a total of 15		0	0	15	0	0	0	0	0	0	0	0	0	0	0	0	0	0	0

Cecelia Linder, Program Manager, NMFS

Nar

2019.02.28

Sig



09:38:43 - 05'00'

Eligible Parishes:	Signed Up To Vote
Ascension	
Jefferson	X
Livingston	
Orleans	X
Plaquemines	X
St. Bernard	X
St. Charles	X
St. James	X
St. John the Baptist	X
St. Tammany	X
Tangipahoa	

3 projects will be selected

Proposal Number	Project Proposals	CPRA	EPA	NMFS	NRCS	USACE	USFWS	Ascension	Jefferson	Livingston	Orleans	Plaquemines	St. Bernard	St. Charles	St. James	St. John	St. Tammany	Tangipahoa	Total
R1-PO-01	St. Catherine's Pass Marsh Creation and Shoreline Protection				4														4
R1-PO-02	Guste Island Marsh Creation				2														2
R1-PO-03	East Labranche Shoreline Protection				5														5
R1-PO-04	Miller Bayou Marsh Creation				3														3
R1-PO-05	Fritchie Marsh Hydrologic Restoration				1														1
	Rank 5 thru 1 for a total of 15	0	0	0	15	0	0	0	0	0	0	0	0	0	0	0	0	0	

Quin Kinler, P&E Representative, NRCS
 Name, title, and entity representing

Signature



Eligible Parishes:	Signed Up To Vote
Ascension	
Jefferson	X
Livingston	
Orleans	X
Plaquemines	X
St. Bernard	X
St. Charles	X
St. James	X
St. John the Baptist	X
St. Tammany	X
Tangipahoa	

3 projects will be selected

Proposal Number	Project Proposals	CPRA	EPA	NMFS	NRCS	USACE	USFWS	Ascension	Jefferson	Livingston	Orleans	Plaquemines	St. Bernard	St. Charles	St. James	St. John	St. Tammany	Tangipahoa	Total	
R1-PO-01	St. Catherine's Pass Marsh Creation and Shoreline Protection					5														5
R1-PO-02	Guste Island Marsh Creation					4														4
R1-PO-03	East Labranche Shoreline Protection					2														2
R1-PO-04	Miller Bayou Marsh Creation					3														3
R1-PO-05	Fritchie Marsh Hydrologic Restoration					1														1
	Rank 5 thru 1 for a total of 15	0	0	0	0	15	0	0	0	0	0	0	0	0	0	0	0	0	0	

Name, title, and entity representing
INMAN.BRAD.LESTER.1295531203
 Digitally signed by INMAN.BRAD.LESTER.1295531203
 DN: c=US, o=U.S. Government, ou=DoD, ou=PKI, ou=USA,
 cn=INMAN.BRAD.LESTER.1295531203
 Date: 2019.02.28 15:50:42 -06'00'

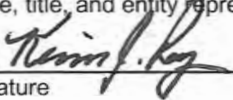
Signature

Eligible Parishes:	Signed Up To Vote
Ascension	
Jefferson	X
Livingston	
Orleans	X
Plaquemines	X
St. Bernard	X
St. Charles	X
St. James	X
St. John the Baptist	X
St. Tammany	X
Tangipahoa	

3 projects will be selected

Proposal Number	Project Proposals	CPRA	EPA	NMFS	NRCS	USACE	USFWS	Ascension	Jefferson	Livingston	Orleans	Plaquemines	St. Bernard	St. Charles	St. James	St. John	St. Tammany	Tangipahoa	Total
R1-PO-01	St. Catherine's Pass Marsh Creation and Shoreline Protection						1												1
R1-PO-02	Guste Island Marsh Creation						3												3
R1-PO-03	East Labranche Shoreline Protection						5												5
R1-PO-04	Miller Bayou Marsh Creation						4												4
R1-PO-05	Fritchie Marsh Hydrologic Restoration						2												2
Rank 5 thru 1 for a total of 15		0	0	0	0	0	15	0	0	0	0	0	0	0	0	0	0	0	0

Kevin J. Roy, Biologist, USFWS
 Name, title, and entity representing



Signature

Eligible Parishes:	Signed Up To Vote
Ascension	
Jefferson	X
Livingston	
Orleans	X
Plaquemines	X
St. Bernard	X
St. Charles	X
St. James	X
St. John the Baptist	X
St. Tammany	X
Tangipahoa	

3 projects will be selected

Proposal Number	Project Proposals	CPRA	EPA	NMFS	NRCS	USACE	USFWS	Ascension	Jefferson	Livingston	Orleans	Plaquemines	St. Bernard	St. Charles	St. James	St. John	St. Tammany	Tangipahoa	Total
R1-PO-01	St. Catherine's Pass Marsh Creation and Shoreline Protection								5										5
R1-PO-02	Guste Island Marsh Creation								1										1
R1-PO-03	East Labranche Shoreline Protection								4										4
R1-PO-04	Miller Bayou Marsh Creation								3										3
R1-PO-05	Fritchie Marsh Hydrologic Restoration								2										2
	Rank 5 thru 1 for a total of 15	0	0	0	0	0	0	0	15	0	0	0	0	0	0	0	0	0	

Lauren Averill, Director, Jefferson Parish Coastal Management Department

Name, title, and entity representing

Lauren E Averill 2/28/19
Signature

Eligible Parishes:	Signed Up To Vote
Ascension	
Jefferson	X
Livingston	
Orleans	X
Plaquemines	X
St. Bernard	X
St. Charles	X
St. James	X
St. John the Baptist	X
St. Tammany	X
Tangipahoa	

3 projects will be selected

Region 1 - PONTCHARTRAIN BASIN

Proposal Number	Project Proposals	CPRA	EPA	NMFS	NRCS	USACE	USFWS	Ascension	Jefferson	Livingston	Orleans	Plaquemines	St. Bernard	St. Charles	St. James	St. John	St. Tammany	Tangipahoa	Total
R1-PO-01	St. Catherine's Pass Marsh Creation and Shoreline Protection										5								5
R1-PO-02	Guste Island Marsh Creation										1								1
R1-PO-03	East Labranche Shoreline Protection										2								2
R1-PO-04	Miller Bayou Marsh Creation										4								4
R1-PO-05	Fritchie Marsh Hydrologic Restoration										3								3
	Rank 5 thru 1 for a total of 15	0	0	0	0	0	0	0	0	0	15	0	0	0	0	0	0	0	

 Anne Coglianese, Coastal Resilience Program Manager, City of New Orleans/Orleans Parish

Anne Coglianese

Eligible Parishes:	Signed Up To Vote
Ascension	
Jefferson	X
Livingston	
Orleans	X
Plaquemines	X
St. Bernard	X
St. Charles	X
St. James	X
St. John the Baptist	X
St. Tammany	X
Tangipahoa	

3 projects will be selected

Proposal Number	Project Proposals	CPRA	EPA	NMFS	NRCS	USACE	USFWS	Ascension	Jefferson	Livingston	Orleans	Plaquemines	St. Bernard	St. Charles	St. James	St. John	St. Tammany	Tangipahoa	Total
R1-PO-01	St. Catherine's Pass Marsh Creation and Shoreline Protection											5							5
R1-PO-02	Guste Island Marsh Creation											2							2
R1-PO-03	East Labranche Shoreline Protection											3							3
R1-PO-04	Miller Bayou Marsh Creation											4							4
R1-PO-05	Fritchie Marsh Hydrologic Restoration											1							1
	Rank 5 thru 1 for a total of 15	0	0	0	0	0	0	0	0	0	0	15	0	0	0	0	0	0	0

John Helmers, Director of Coastal Zone Restoration.

Plaquemines Parish Government

Name, title, and entity representing

Signature

Eligible Parishes:	Signed Up To Vote
Ascension	
Jefferson	X
Livingston	
Orleans	X
Plaquemines	X
St. Bernard	X
St. Charles	X
St. James	X
St. John the Baptist	X
St. Tammany	X
Tangipahoa	

3 projects will be selected

Proposal Number	Project Proposals	CPRA	EPA	NMFS	NRCS	USACE	USFWS	Ascension	Jefferson	Livingston	Orleans	Plaquemines	St. Bernard	St. Charles	St. James	St. John	St. Tammany	Tangipahoa	Total
R1-PO-01	St. Catherine's Pass Marsh Creation and Shoreline Protection												5						5
R1-PO-02	Guste Island Marsh Creation												2						2
R1-PO-03	East Labranche Shoreline Protection												3						3
R1-PO-04	Miller Bayou Marsh Creation												4						4
R1-PO-05	Fritchie Marsh Hydrologic Restoration												1						1
Rank 5 thru 1 for a total of 15		0	0	0	0	0	0	0	0	0	0	0	15	0	0	0	0	0	

John Lane Coastal Director St. Bernard Parish
 Name, title, and entity representing

John Lane
 Signature

Eligible Parishes:	Signed Up To Vote
Ascension	
Jefferson	X
Livingston	
Orleans	X
Plaquemines	X
St. Bernard	X
St. Charles	X
St. James	X
St. John the Baptist	X
St. Tammany	X
Tangipahoa	

3 projects will be selected

Region 1 - PONTCHARTRAIN BASIN

Proposal Number	Project Proposals	CPRA	EPA	NMFS	NRCS	USACE	USFWS	Ascension	Jefferson	Livingston	Orleans	Plaquemines	St. Bernard	St. Charles	St. James	St. John	St. Tammany	Tangipahoa	Total
R1-PO-01	St. Catherine's Pass Marsh Creation and Shoreline Protection													4					0
R1-PO-02	Guste Island Marsh Creation													1					0
R1-PO-03	East Labranche Shoreline Protection													5					0
R1-PO-04	Miller Bayou Marsh Creation													3					0
R1-PO-05	Fritchie Marsh Hydrologic Restoration													2					0
	Rank 5 thru 1 for a total of 15	0	0	0	0	0	0	0	0	0	0	0	0	0	0	0	0	0	0

Earl Mathome, Planning Administrator, St. Charles Parish
 Name, title, and entity representing


 Signature

Eligible Parishes:	Signed Up To Vote
Ascension	
Jefferson	X
Livingston	
Orleans	X
Plaquemines	X
St. Bernard	X
St. Charles	X
St. James	X
St. John the Baptist	X
St. Tammany	X
Tangipahoa	

3 projects will be selected

Region 1 - PONTCHARTRAIN BASIN

Proposal Number	Project Proposals	CPRA	EPA	NMFS	NRCS	USACE	USFWS	Ascension	Jefferson	Livingston	Orleans	Plaquemines	St. Bernard	St. Charles	St. James	St. John	St. Tammany	Tangipahoa	Total
R1-PO-01	St. Catherine's Pass Marsh Creation and Shoreline Protection															1			1
R1-PO-02	Guste Island Marsh Creation															4			4
R1-PO-03	East Labranche Shoreline Protection															5			5
R1-PO-04	Miller Bayou Marsh Creation															2			2
R1-PO-05	Fritchie Marsh Hydrologic Restoration															3			3
Rank 5 thru 1 for a total of 15		0	0	0	0	0	0	0	0	0	0	0	0	0	0	15	0	0	

Devin A. Foil, Coastal Zone Admin, Saint John Parish

Name, title, and entity representing

Devin Foil

Signature

Eligible Parishes:	Signed Up To Vote
Ascension	
Jefferson	X
Livingston	
Orleans	X
Plaquemines	X
St. Bernard	X
St. Charles	X
St. James	X
St. John the Baptist	X
St. Tammany	X
Tangipahoa	

3 projects will be selected


PPL 29

Region 1 - PONTCHARTRAIN BASIN

Proposal Number	Project Proposals	CPRA	EPA	NMFS	NRCS	USACE	USFWS	Ascension	Jefferson	Livingston	Orleans	Plaquemines	St. Bernard	St. Charles	St. James	St. John	St. Tammany	Tangipahoa	Total
R1-PO-01	St. Catherine's Pass Marsh Creation and Shoreline Protection																3		3
R1-PO-02	Guste Island Marsh Creation																4		4
R1-PO-03	East Labranche Shoreline Protection																1		1
R1-PO-04	Miller Bayou Marsh Creation																2		2
R1-PO-05	Fritchie Marsh Hydrologic Restoration																5		5
	Rank 5 thru 1 for a total of 15	0	0	0	0	0	0	0	0	0	0	0	0	0	0	0	15	0	

Erin Bivona, Asst. Director Development, St. Tammany Parish

Name, title, and entity representing



Signature

Eligible Parishes:	Signed Up To Vote
Ascension	
Jefferson	X
Livingston	
Orleans	X
Plaquemines	X
St. Bernard	X
St. Charles	X
St. James	X
St. John the Baptist	X
St. Tammany	X
Tangipahoa	

3 projects will be selected

PPL 29

Region 2 - BRETON SOUND BASIN

Proposal Number	Project Proposals	CPRA	EPA	NMFS	NRCS	USACE	USFWS	Plaquemines	St. Bernard	Total
R2-BS-10	Phoenix Marsh Creation - East Increment	9	9	7	7	3	7	8	8	58
R2-BS-07	Reggio Marsh Creation and Hydrologic Restoration	5	8	6	5	9	6	6	6	51
R2-BS-06	North Delacroix Marsh Creation and Terracing	2	3	8	4	5	8	9	9	48
R2-BS-03	Spanish Lake Shoreline Restoration and Marsh Creation	8	1	4	6	8	9	2	1	39
R2-BS-04	Breton Landbridge Central Marsh Creation	3	2	9	8	6	4	3	2	37
R2-BS-02	Bayou Terre aux Boeufs North Ridge Restoration and Marsh Creation	4	5	1	3	4	5	7	7	36
R2-BS-01	Bayou Terre aux Boeufs Ridge Restoration and Marsh Creation	6	4	5	9	2	2	1	3	32
R2-BS-09	Wills Point South Marsh Restoration	1	7	3	1	7	3	4	4	30
R2-BS-08	Davant Marsh Creation (Increment 1)	7	6	2	2	1	1	5	5	29
	Rank 9 through 1 for a total of 45	45	45	45	45	45	45	45	45	

Name, title, and entity representing

Signature

Eligible Parishes:	Signed Up To Vote
Plaquemines	X
St. Bernard	X

3 projects will be selected

Proposal Number	Project Proposals	CPR	EPA	NMFS	NRCS	USACE	USFWS	Plaquemines	St. Bernard	Total
R2-BS-01	Bayou Terre aux Boeufs Ridge Restoration and Marsh Creation	6								6
R2-BS-02	Bayou Terre aux Boeufs North Ridge Restoration and Marsh Creation	4								4
R2-BS-03	Spanish Lake Shoreline Restoration and Marsh Creation	8								8
R2-BS-04	Breton Landbridge Central Marsh Creation	3								3
R2-BS-06	North Delacroix Marsh Creation and Terracing	2								2
R2-BS-07	Reggio Marsh Creation and Hydrologic Restoration	5								5
R2-BS-08	Davant Marsh Creation (Increment 1)	7								7
R2-BS-09	Wills Point South Marsh Restoration	1								1
R2-BS-10	Phoenix Marsh Creation - East Increment	9								9
	Rank 9 through 1 for a total of 45	45	0	0	0	0	0	0	0	

Kent Bollfrass, CRS, Supervisor, CPR
 Name, title, and entity representing

[Signature]
 Signature

Eligible Parishes:	Signed Up To Vote
Plaquemines	X
St. Bernard	X

3 projects will be selected

Proposal Number	Project Proposals	CPRA	EPA	NMFS	NRCS	USACE	USFWS	Plaquemines	St. Bernard	Total
R2-BS-01	Bayou Terre aux Boeufs Ridge Restoration and Marsh Creation		5							0
R2-BS-02	Bayou Terre aux Boeufs North Ridge Restoration and Marsh Creation		5							0
R2-BS-03	Spanish Lake Shoreline Restoration and Marsh Creation		1							0
R2-BS-04	Breton Landbridge Central Marsh Creation		2							0
R2-BS-06	North Delacroix Marsh Creation and Terracing		3							0
R2-BS-07	Reggio Marsh Creation and Hydrologic Restoration		8							0
R2-BS-08	Davant Marsh Creation (Increment 1)		6							0
R2-BS-09	Wills Point South Marsh Restoration		7							0
R2-BS-10	Phoenix Marsh Creation - East Increment		9							0
	Rank 9 through 1 for a total of 45	0	0	0	0	0	0	0	0	

KAREN McCORMICK EPA

Name, title, and entity representing

[Handwritten Signature]

Signature

Eligible Parishes:	Signed Up To Vote
Plaquemines	X
St. Bernard	X

3 projects will be selected

Region 2 - BRETON SOUND BASIN

Proposal Number	Project Proposals	CPRA	EPA	NMFS	NRCS	USACE	USFWS	Plaquemines	St. Bernard	Total
R2-BS-01	Bayou Terre aux Boeufs Ridge Restoration and Marsh Creation			5						5
R2-BS-02	Bayou Terre aux Boeufs North Ridge Restoration and Marsh Creation			1						1
R2-BS-03	Spanish Lake Shoreline Restoration and Marsh Creation			4						4
R2-BS-04	Breton Landbridge Central Marsh Creation			9						9
R2-BS-06	North Delacroix Marsh Creation and Terracing			8						8
R2-BS-07	Reggio Marsh Creation and Hydrologic Restoration			6						6
R2-BS-08	Davant Marsh Creation (Increment 1)			2						2
R2-BS-09	Wills Point South Marsh Restoration			3						3
R2-BS-10	Phoenix Marsh Creation - East Increment			7						7
	Rank 9 through 1 for a total of 45	0	0	45	0	0	0	0	0	45

Cecelia Linder, Program Manager, NMFS

Name, tit



2019.02.28 09:39:30

-05'00'

Signature

Eligible Parishes:	Signed Up To Vote
Plaquemines	X
St. Bernard	X

3 projects will be selected

Region 2 - BRETON SOUND BASIN

Proposal Number	Project Proposals	CPRA	EPA	NMFS	NRCS	USACE	USFWS	Plaquemines	St. Bernard	Total
R2-BS-01	Bayou Terre aux Boeufs Ridge Restoration and Marsh Creation				9					9
R2-BS-02	Bayou Terre aux Boeufs North Ridge Restoration and Marsh Creation				3					3
R2-BS-03	Spanish Lake Shoreline Restoration and Marsh Creation				6					6
R2-BS-04	Breton Landbridge Central Marsh Creation				8					8
R2-BS-06	North Delacroix Marsh Creation and Terracing				4					4
R2-BS-07	Reggio Marsh Creation and Hydrologic Restoration				5					5
R2-BS-08	Davant Marsh Creation (Increment 1)				2					2
R2-BS-09	Wills Point South Marsh Restoration				1					1
R2-BS-10	Phoenix Marsh Creation - East Increment				7					7
	Rank 9 through 1 for a total of 45	0	0	0	45	0	0	0	0	

Quin Kinler, P&E Representative, NRCS
 Name, title, and entity representing

Signature



Eligible Parishes:	Signed Up To Vote
Plaquemines	X
St. Bernard	X

3 projects will be selected

PPL 29

Region 2 - BRETON SOUND BASIN

Proposal Number	Project Proposals	CPRA	EPA	NMFS	NRCS	USACE	USFWS	Plaquemines	St. Bernard	Total
R2-BS-01	Bayou Terre aux Boeufs Ridge Restoration and Marsh Creation					2				2
R2-BS-02	Bayou Terre aux Boeufs North Ridge Restoration and Marsh Creation					4				4
R2-BS-03	Spanish Lake Shoreline Restoration and Marsh Creation					8				8
R2-BS-04	Breton Landbridge Central Marsh Creation					6				6
R2-BS-06	North Delacroix Marsh Creation and Terracing					5				5
R2-BS-07	Reggio Marsh Creation and Hydrologic Restoration					9				9
R2-BS-08	Davant Marsh Creation (Increment 1)					1				1
R2-BS-09	Wills Point South Marsh Restoration					7				7
R2-BS-10	Phoenix Marsh Creation - East Increment					3				3
	Rank 9 through 1 for a total of 45	0	0	0	0	45	0	0	0	

Name, title, and entity representing

INMAN.BRAD.LESTER.1295531203

Digitally signed by INMAN.BRAD.LESTER.1295531203
 DN: c=US, o=U.S. Government, ou=DoD, ou=PKI, ou=USA,
 cn=INMAN.BRAD.LESTER.1295531203
 Date: 2019.02.28 15:51:12 -06'00'

Signature

Eligible Parishes:	Signed Up To Vote
Plaquemines	X
St. Bernard	X

3 projects will be selected

Proposal Number	Project Proposals	CPRA	EPA	NMFS	NRCS	USACE	USFWS	Plaquemines	St. Bernard	Total
R2-BS-01	Bayou Terre aux Boeufs Ridge Restoration and Marsh Creation						2			2
R2-BS-02	Bayou Terre aux Boeufs North Ridge Restoration and Marsh Creation						5			5
R2-BS-03	Spanish Lake Shoreline Restoration and Marsh Creation						9			9
R2-BS-04	Breton Landbridge Central Marsh Creation						4			4
R2-BS-06	North Delacroix Marsh Creation and Terracing						8			8
R2-BS-07	Reggio Marsh Creation and Hydrologic Restoration						6			6
R2-BS-08	Davant Marsh Creation (Increment 1)						1			1
R2-BS-09	Wills Point South Marsh Restoration						3			3
R2-BS-10	Phoenix Marsh Creation - East Increment						7			7
	Rank 9 through 1 for a total of 45	0	0	0	0	0	45	0	0	

Kevin J. Roy, Biologist, USFWS
 Name, title, and entity representing


 Signature

Eligible Parishes:	Signed Up To Vote
Plaquemines	X
St. Bernard	X


3 projects will be selected

Region 2 - BRETON SOUND BASIN

Proposal Number	Project Proposals	CPRA	EPA	NMFS	NRCS	USACE	USFWS	Plaquemines	St. Bernard	Total
R2-BS-01	Bayou Terre aux Boeufs Ridge Restoration and Marsh Creation							1		1
R2-BS-02	Bayou Terre aux Boeufs North Ridge Restoration and Marsh Creation							7		7
R2-BS-03	Spanish Lake Shoreline Restoration and Marsh Creation							2		2
R2-BS-04	Breton Landbridge Central Marsh Creation							3		3
R2-BS-06	North Delacroix Marsh Creation and Terracing							9		9
R2-BS-07	Reggio Marsh Creation and Hydrologic Restoration							6		6
R2-BS-08	Davant Marsh Creation (Increment 1)							5		5
R2-BS-09	Wills Point South Marsh Restoration							4		4
R2-BS-10	Phoenix Marsh Creation - East Increment							8		8
	Rank 9 through 1 for a total of 45	0	0	0	0	0	0	45	0	

John Helmers, Director of Coastal Zone Restoration. Plaquemines Parish Government
 Name, title, and entity representing

Signature



2/22/19

Eligible Parishes:	Signed Up To Vote
Plaquemines	X
St. Bernard	X

3 projects will be selected

PPL 29

Region 2 - BRETON SOUND BASIN

Proposal Number	Project Proposals	CPRA	EPA	NMFS	NRCS	USACE	USFWS	Plaquemines	St. Bernard	Total
R2-BS-01	Bayou Terre aux Boeufs Ridge Restoration and Marsh Creation								3	3
R2-BS-02	Bayou Terre aux Boeufs North Ridge Restoration and Marsh Creation								7	7
R2-BS-03	Spanish Lake Shoreline Restoration and Marsh Creation								1	1
R2-BS-04	Breton Landbridge Central Marsh Creation								2	2
R2-BS-06	North Delacroix Marsh Creation and Terracing								9	9
R2-BS-07	Reggio Marsh Creation and Hydrologic Restoration								6	6
R2-BS-08	Davant Marsh Creation (Increment 1)								5	5
R2-BS-09	Wills Point South Marsh Restoration								4	4
R2-BS-10	Phoenix Marsh Creation - East Increment								8	8
Rank 9 through 1 for a total of 45		0	0	0	0	0	0	0	45	

John Lane Coastal Director St. Bernard Parish

Name, title, and entity representing

Signature

Eligible Parishes:	Signed Up To Vote
Plaquemines	X
St. Bernard	X

3 projects will be selected

Proposal Number	Project Proposals	CPRA	EPA	NMFS	NRCS	USACE	USFWS	Ascension	Assumption	Jefferson	Lafourche	Orleans	Plaquemines	St. Charles	St. James	St. John	Total
R2-BA-04	Northeast Turtle Bay Marsh Creation Extension	4	3	6	6	3	3			6	4	6	5	6		2	54
R2-BA-06	Fifi Island Marsh Creation	5	5	3	3	6	5			4	3	4	3	4		4	49
R2-BA-02	Three Bayou Bay Marsh Creation	1	2	5	1	1	2			5	2	5	4	5		6	39
R2-BA-01	North Fourchon Marsh Creation	3	4	2	4	5	6			1	5	1	2	2		3	38
R2-BA-03	East Bayou Lafourche Marsh Creation	2	1	4	5	2	4			2	6	3	1	3		5	38
R2-BA-05	Bayou eau Noire Ridge Restoration and Marsh Creation	6	6	1	2	4	1			3	1	2	6	1		1	34
Rank 6 thru 1 for a total of 21		21	21	21	21	21	21	0	0	21	21	21	21	21	0	21	

Name, title, and entity representing

Signature

Eligible Parishes:	Signed Up To Vote
Ascension	
Assumption	
Jefferson	X
Lafourche	X
Orleans	X
Plaquemines	X
St. Charles	X
St. James	X
St. John the Baptist	X

4 projects will be selected

Proposal Number	Project Proposals	CPRA	EPA	NMFS	NRCS	USACE	USFWS	Ascension	Assumption	Jefferson	Lafourche	Orleans	Plaquemines	St. Charles	St. James	St. John	Total
R2-BA-01	North Fourchon Marsh Creation	3															3
R2-BA-02	Three Bayou Bay Marsh Creation	1															1
R2-BA-03	East Bayou Lafourche Marsh Creation	2															2
R2-BA-04	Northeast Turtle Bay Marsh Creation Extension	4															4
R2-BA-05	Bayou eau Noire Ridge Restoration and Marsh Creation	6															6
R2-BA-06	Fifi Island Marsh Creation	5															5
Rank 6 thru 1 for a total of 21		21	0	0	0	0	0	0	0	0	0	0	0	0	0	0	

Kent Bollfrass, CRS Supervisor, CPRA
 Name, title, and entity representing

Kent Bollfrass
 Signature

Eligible Parishes:	Signed Up To Vote
Ascension	
Assumption	
Jefferson	X
Lafourche	X
Orleans	X
Plaquemines	X
St. Charles	X
St. James	X
St. John the Baptist	X

4 projects will be selected

Proposal Number	Project Proposals	CPRA	EPA	NMFS	NRCS	USACE	USFWS	Ascension	Assumption	Jefferson	Lafourche	Orleans	Plaquemines	St. Charles	St. James	St. John	Total	
R2-BA-01	North Fourchon Marsh Creation		4														0	
R2-BA-02	Three Bayou Bay Marsh Creation		2														0	
R2-BA-03	East Bayou Lafourche Marsh Creation		1														0	
R2-BA-04	Northeast Turtle Bay Marsh Creation Extension		3														0	
R2-BA-05	Bayou eau Noire Ridge Restoration and Marsh Creation		6														0	
R2-BA-06	Fifi Island Marsh Creation		5														0	
			Rank 6 thru 1 for a total of 21															
		0	0	0	0	0	0	0	0	0	0	0	0	0	0	0	0	

JAREN McTermic EPA
 Name, title, and entity representing

[Signature]
 Signature

Eligible Parishes:	Signed Up To Vote
Ascension	
Assumption	
Jefferson	X
Lafourche	X
Orleans	X
Plaquemines	X
St. Charles	X
St. James	X
St. John the Baptist	X

4 projects will be selected

Proposal Number	Project Proposals	CPRA	EPA	NMFS	NRCS	USACE	USFWS	Ascension	Assumption	Jefferson	Lafourche	Orleans	Plaquemines	St. Charles	St. James	St. John	Total
R2-BA-01	North Fourchon Marsh Creation			2													2
R2-BA-02	Three Bayou Bay Marsh Creation			5													5
R2-BA-03	East Bayou Lafourche Marsh Creation			4													4
R2-BA-04	Northeast Turtle Bay Marsh Creation Extension			6													6
R2-BA-05	Bayou eau Noire Ridge Restoration and Marsh Creation			1													1
R2-BA-06	Fifi Island Marsh Creation			3													3
Rank 6 thru 1 for a total of 21		0	0	21	0	0	0	0	0	0	0	0	0	0	0	0	

Cecelia Linder, Program Manager, NMFS

Name, title, and entity representing



2019.02.28 09:40:41 -05'00'

Signature

Eligible Parishes:	Signed Up To Vote
Ascension	
Assumption	
Jefferson	X
Lafourche	X
Orleans	X
Plaquemines	X
St. Charles	X
St. James	X
St. John the Baptist	X

4 projects will be selected

Proposal Number	Project Proposals	CPRA	EPA	NMFS	NRCS	USACE	USFWS	Ascension	Assumption	Jefferson	Lafourche	Orleans	Plaquemines	St. Charles	St. James	St. John	Total
R2-BA-01	North Fourchon Marsh Creation				4												4
R2-BA-02	Three Bayou Bay Marsh Creation				1												1
R2-BA-03	East Bayou Lafourche Marsh Creation				5												5
R2-BA-04	Northeast Turtle Bay Marsh Creation Extension				6												6
R2-BA-05	Bayou eau Noire Ridge Restoration and Marsh Creation				2												2
R2-BA-06	Fifi Island Marsh Creation				3												3
Rank 6 thru 1 for a total of 21		0	0	0	21	0	0	0	0	0	0	0	0	0	0	0	

Quin Kinler, P&E Representative, NRCS
 Name, title, and entity representing

Signature



Eligible Parishes:	Signed Up To Vote
Ascension	
Assumption	
Jefferson	X
Lafourche	X
Orleans	X
Plaquemines	X
St. Charles	X
St. James	X
St. John the Baptist	X

4 projects will be selected

Proposal Number	Project Proposals	CPRA	EPA	NMFS	NRCS	USA CE	USFWS	Ascension	Assumption	Jefferson	Lafourche	Orleans	Plaquemines	St. Charles	St. James	St. John	Total
R2-BA-01	North Fourchon Marsh Creation					5											5
R2-BA-02	Three Bayou Bay Marsh Creation					1											1
R2-BA-03	East Bayou Lafourche Marsh Creation					2											2
R2-BA-04	Northeast Turtle Bay Marsh Creation Extension					3											3
R2-BA-05	Bayou eau Noire Ridge Restoration and Marsh Creation					4											4
R2-BA-06	Fifi Island Marsh Creation					6											6
Rank 6 thru 1 for a total of 21		0	0	0	0	21	0	0	0	0	0	0	0	0	0	0	

Name, title, and entity representing

INMAN.BRAD.LESTER.1295531203

Digitally signed by INMAN.BRAD.LESTER.1295531203
 DN: c=US, o=U.S. Government, ou=DoD, ou=PKI, ou=USA,
 cn=INMAN.BRAD.LESTER.1295531203
 Date: 2019.02.28 15:51:48 -06'00'

Signature

Eligible Parishes:	Signed Up To Vote
Ascension	
Assumption	
Jefferson	X
Lafourche	X
Orleans	X
Plaquemines	X
St. Charles	X
St. James	X
St. John the Baptist	X

4 projects will be selected

Proposal Number	Project Proposals	CPRA	EPA	NMFS	NRCS	USACE	USFWS	Ascension	Assumption	Jefferson	Lafourche	Orleans	Plaquemines	St. Charles	St. James	St. John	Total
R2-BA-01	North Fourchon Marsh Creation						6										6
R2-BA-02	Three Bayou Bay Marsh Creation						2										2
R2-BA-03	East Bayou Lafourche Marsh Creation						4										4
R2-BA-04	Northeast Turtle Bay Marsh Creation Extension						3										3
R2-BA-05	Bayou eau Noire Ridge Restoration and Marsh Creation						1										1
R2-BA-06	Fifi Island Marsh Creation						5										5
Rank 6 thru 1 for a total of 21		0	0	0	0	0	21	0	0	0	0	0	0	0	0	0	

Kevin J. Roy, Biologist, USFWS
 Name, title, and entity representing

Kevin J. Roy
 Signature

Eligible Parishes:	Signed Up To Vote
Ascension	
Assumption	
Jefferson	X
Lafourche	X
Orleans	X
Plaquemines	X
St. Charles	X
St. James	X
St. John the Baptist	X

4 projects will be selected

Proposal Number	Project Proposals	CPRA	EPA	NMFS	NRCS	USACE	USFWS	Ascension	Assumption	Jefferson	Lafourche	Orleans	Plaquemines	St. Charles	St. James	St. John	Total
R2-BA-01	North Fourchon Marsh Creation									1							1
R2-BA-02	Three Bayou Bay Marsh Creation									5							5
R2-BA-03	East Bayou Lafourche Marsh Creation									2							2
R2-BA-04	Northeast Turtle Bay Marsh Creation Extension									6							6
R2-BA-05	Bayou eau Noire Ridge Restoration and Marsh Creation									3							3
R2-BA-06	Fifi Island Marsh Creation									4							4
Rank 6 thru 1 for a total of 21		0	0	0	0	0	0	0	0	21	0	0	0	0	0	0	

Lauren Averill, Director, Jefferson Parish Coastal Management Department

Name, title, and entity representing

Lauren Averill 2/29/19

Signature

Eligible Parishes:	Signed Up To Vote
Ascension	
Assumption	
Jefferson	X
Lafourche	X
Orleans	X
Plaquemines	X
St. Charles	X
St. James	X
St. John the Baptist	X

4 projects will be selected

Region 2 - BARATARIA BASIN

Proposal Number	Project Proposals	CPRA	EPA	NMFS	NRCS	USACE	USFWS	Ascension	Assumption	Jefferson	Lafourche	Orleans	Plaquemines	St. Charles	St. James	St. John	Total
R2-BA-01	North Fourchon Marsh Creation										5						5
R2-BA-02	Three Bayou Bay Marsh Creation										2						2
R2-BA-03	East Bayou Lafourche Marsh Creation										6						6
R2-BA-04	Northeast Turtle Bay Marsh Creation Extension										4						4
R2-BA-05	Bayou eau Noire Ridge Restoration and Marsh Creation										1						1
R2-BA-06	Fifi Island Marsh Creation										3						3
Rank 6 thru 1 for a total of 21		0	0	0	0	0	0	0	0	0	21	0	0	0	0	0	

Lindsey Dufrene, CZM Permit Coordinator, Lafourche Parish

Name, title, and entity representing

Signature

Eligible Parishes:	Signed Up To Vote
Ascension	
Assumption	
Jefferson	X
Lafourche	X
Orleans	X
Plaquemines	X
St. Charles	X
St. James	X
St. John the Baptist	X

4 projects will be selected

Proposal Number	Project Proposals	CPRA	EPA	NMFS	NRCS	USACE	USFWS	Ascension	Assumption	Jefferson	Lafourche	Orleans	Plaquemines	St. Charles	St. James	St. John	Total
R2-BA-01	North Fourchon Marsh Creation											1					1
R2-BA-02	Three Bayou Bay Marsh Creation											5					5
R2-BA-03	East Bayou Lafourche Marsh Creation											3					3
R2-BA-04	Northeast Turtle Bay Marsh Creation Extension											6					6
R2-BA-05	Bayou eau Noire Ridge Restoration and Marsh Creation											2					2
R2-BA-06	Fifi Island Marsh Creation											4					4
Rank 6 thru 1 for a total of 21		0	0	0	0	0	0	0	0	0	0	21	0	0	0	0	

 Anne Coglianese, Coastal Resilience Program Manager, City of New Orleans/Orleans Parish

Anne Coglianese

Eligible Parishes:	Signed Up To Vote
Ascension	
Assumption	
Jefferson	X
Lafourche	X
Orleans	X
Plaquemines	X
St. Charles	X
St. James	X
St. John the Baptist	X

4 projects will be selected

Proposal Number	Project Proposals	CPRA	EPA	NMFS	NRCS	USACE	USFWS	Ascension	Assumption	Jefferson	Lafourche	Orleans	Plaquemines	St. Charles	St. James	St. John	Total
R2-BA-01	North Fourchon Marsh Creation												2				2
R2-BA-02	Three Bayou Bay Marsh Creation												4				4
R2-BA-03	East Bayou Lafourche Marsh Creation												1				1
R2-BA-04	Northeast Turtle Bay Marsh Creation Extension												5				5
R2-BA-05	Bayou eau Noire Ridge Restoration and Marsh Creation												6				6
R2-BA-06	Fifi Island Marsh Creation												3				3
Rank 6 thru 1 for a total of 21		0	0	0	0	0	0	0	0	0	0	0	21	0	0	0	

John Helmers, Director of Coastal Zone Restoration. Plaquemines Parish Government

Signature

Eligible Parishes:	Signed Up To Vote
Ascension	
Assumption	
Jefferson	X
Lafourche	X
Orleans	X
Plaquemines	X
St. Charles	X
St. James	X
St. John the Baptist	X

4 projects will be selected

Proposal Number	Project Proposals	CPRA	EPA	NMFS	NRCS	USACE	USFWS	Assumption	Assumption	Jefferson	Lafourche	Orleans	Plaquemines	St. Charles	St. James	St. John	Total
R2-BA-01	North Fourchon Marsh Creation													2			0
R2-BA-02	Three Bayou Bay Marsh Creation													5			0
R2-BA-03	East Bayou Lafourche Marsh Creation													3			0
R2-BA-04	Northeast Turtle Bay Marsh Creation Extension													6			0
R2-BA-05	Bayou eau Noire Ridge Resloration and Marsh Creation													1			0
R2-BA-06	Fifi Island Marsh Creation													4			0
Rank 6 thru 1 for a total of 21		0	0	0	0	0	0	0	0	0	0	0	0	0	0	0	0

Earl Matherne, Planning Administrator, St. Charles Parish
 Name, title, and Entity representing

[Signature]
 Signature

Eligible Parishes:	Signed Up To Vote
Ascension	
Assumption	
Jefferson	X
Lafourche	X
Orleans	X
Plaquemines	X
St. Charles	X
St. James	X
St. John the Baptist	X

4 projects will be selected

Proposal Number	Project Proposals	CPRA	EPA	NMFS	NRCS	USACE	USFWS	Ascension	Assumption	Jefferson	Lafourche	Orleans	Plaquemines	St. Charles	St. James	St. John	Total
R2-BA-01	North Fourchon Marsh Creation															3	3
R2-BA-02	Three Bayou Bay Marsh Creation															6	6
R2-BA-03	East Bayou Lafourche Marsh Creation															5	5
R2-BA-04	Northeast Turtle Bay Marsh Creation Extension															2	2
R2-BA-05	Bayou eau Noire Ridge Restoration and Marsh Creation															1	1
R2-BA-06	Fifi Island Marsh Creation															4	4
Rank 6 thru 1 for a total of 21		0	0	0	0	0	0	0	0	0	0	0	0	0	0	21	

Dwight A. Bil, Coastal Zone Admin, Saint John Parish
 Name, title, and entity representing

Dwight A. Bil
 Signature

Eligible Parishes:	Signed Up To Vote
Ascension	
Assumption	
Jefferson	X
Lafourche	X
Orleans	X
Plaquemines	X
St. Charles	X
St. James	X
St. John the Baptist	X

4 projects will be selected

Proposal Number	Project Proposals	CPRA	EPA	NMFS	NRCS	USACE	USFWS	Assumption	Lafourche	Iberia	St. Martin	St. Mary	Terrebonne	Total
R3-TE-07	Bay Raccourci Marsh Creation and Ridge Restoration	12	8	10	9	11	10		9	6		8	10	93
R3-TE-09	West Louisiana Highway 1 Marsh Creation	11	3	12	4	12	3		12	2		10	8	77
R3-TE-01	East Catfish Lake Marsh Creation and Shoreline Protection	6	2	11	11	8	12		11	10		2	3	76
R3-TE-11	South Falgout Canal Marsh Creation and Terraces	9	9	6	12	2	2		5	9		9	11	74
R3-TE-02	Small Bayou LaPointe Marsh Creation	10	11	8	7	9	9		3	8		3	4	72
R3-TE-10	North Bayou Decade Marsh Creation	5	7	9	10	10	4		4	4		6	9	68
R3-TE-06	North Lake Boudreaux Shoreline Protection and Marsh Creation	4	5	5	8	7	11		6	5		7	7	65
R3-TE-08	Bayou Barre Marsh Creation and Ridge Restoration	2	1	3	6	6	8		8	7		11	12	64
R3-TE-04	Point aux Chenes Ridge Restoration and Marsh Creation	1	12	4	2	5	1		10	12		4	5	56
R3-TE-05	Point au Fer Island Marsh Creation and Terracing	7	4	2	3	3	7		1	11		12	2	52
R3-TE-03	South Bayou Decade Marsh Creation	8	10	7	5	4	5		2	3		1	1	46
R3-TE-12	Bayou Rambio Marsh Creation	3	6	1	1	1	6		7	1		5	6	37
	Rank 12 thru 1 for a total of 78	78	78	78	78	78	78	0	78	78	0	78	78	

Name, title, and entity representing

Signature

Eligible Parishes:	Signed Up To Vote
Assumption	
Lafourche	X
Iberia	X
St. Martin	
St. Mary	X
Terrebonne	X

4 projects will be selected

Proposal Number	Project Proposals	CPR	EPA	NMFS	NRCS	USACE	USFWS	Assumption	Lafourche	Iberia	St. Martin	St. Mary	Terrebonne	Total
R3-TE-01	East Catfish Lake Marsh Creation and Shoreline Protection	6												6
R3-TE-02	Small Bayou LaPointe Marsh Creation	10												10
R3-TE-03	South Bayou Decade Marsh Creation	8												8
R3-TE-04	Point aux Chenes Ridge Restoration and Marsh Creation	1												1
R3-TE-05	Point au Fer Island Marsh Creation and Terracing	7												7
R3-TE-06	North Lake Boudreaux Shoreline Protection and Marsh Creation	4												4
R3-TE-07	Bay Raccourci Marsh Creation and Ridge Restoration	12												12
R3-TE-08	Bayou Barre Marsh Creation and Ridge Restoration	2												2
R3-TE-09	West Louisiana Highway 1 Marsh Creation	11												11
R3-TE-10	North Bayou Decade Marsh Creation	5												5
R3-TE-11	South Falgout Canal Marsh Creation and Terraces	9												9
R3-TE-12	Bayou Rambio Marsh Creation	3												3
Rank 12 thru 1 for a total of 78		78	0	0	0	0	0	0	0	0	0	0	0	

Kent Bollfrass, CRS Supervisor, CPR A
 Name, title, and entity representing
[Signature]
 Signature

Eligible Parishes:	Signed Up To Vote
Assumption	
Lafourche	X
Iberia	X
St. Martin	
St. Mary	X
Terrebonne	X

4 projects will be selected

Proposal Number	Project Proposals	CPRA	EPA	NMFS	NRCS	USACE	USFWS	Assumption	Lafourche	Iberia	St. Martin	St. Mary	Terrebonne	Total
R3-TE-01	East Catfish Lake Marsh Creation and Shoreline Protection			11										11
R3-TE-02	Small Bayou LaPointe Marsh Creation			8										8
R3-TE-03	South Bayou Decade Marsh Creation			7										7
R3-TE-04	Point aux Chenes Ridge Restoration and Marsh Creation			4										4
R3-TE-05	Point au Fer Island Marsh Creation and Terracing			2										2
R3-TE-06	North Lake Boudreaux Shoreline Protection and Marsh Creation			5										5
R3-TE-07	Bay Raccourci Marsh Creation and Ridge Restoration			10										10
R3-TE-08	Bayou Barre Marsh Creation and Ridge Restoration			3										3
R3-TE-09	West Louisiana Highway 1 Marsh Creation			12										12
R3-TE-10	North Bayou Decade Marsh Creation			9										9
R3-TE-11	South Falgout Canal Marsh Creation and Terraces			6										6
R3-TE-12	Bayou Rambio Marsh Creation			1										1
Rank 12 thru 1 for a total of 78		0	0	78	0	0	0	0	0	0	0	0	0	

Cecelia Linder, Program Manager, NMFS

Name, title, and entity representing



2019.02.28 09:41:49 -05'00'

Signature

Eligible Parishes:	Signed Up To Vote
Assumption	
Lafourche	X
Iberia	X
St. Martin	
St. Mary	X
Terrebonne	X

4 projects will be selected

Proposal Number	Project Proposals	CPRA	EPA	NMFS	NRCS	USACE	USFWS	Assumption	Lafourche	Iberia	St. Martin	St. Mary	Terrebonne	Total
R3-TE-01	East Catfish Lake Marsh Creation and Shoreline Protection				11									11
R3-TE-02	Small Bayou LaPointe Marsh Creation				7									7
R3-TE-03	South Bayou Decade Marsh Creation				5									5
R3-TE-04	Point aux Chenes Ridge Restoration and Marsh Creation				2									2
R3-TE-05	Point au Fer Island Marsh Creation and Terracing				3									3
R3-TE-06	North Lake Boudreaux Shoreline Protection and Marsh Creation				8									8
R3-TE-07	Bay Raccourci Marsh Creation and Ridge Restoration				9									9
R3-TE-08	Bayou Barre Marsh Creation and Ridge Restoration				6									6
R3-TE-09	West Louisiana Highway 1 Marsh Creation				4									4
R3-TE-10	North Bayou Decade Marsh Creation				10									10
R3-TE-11	South Falgout Canal Marsh Creation and Terraces				12									12
R3-TE-12	Bayou Rambio Marsh Creation				1									1
	Rank 12 thru 1 for a total of 78	0	0	0	78	0	0	0	0	0	0	0	0	

Quin Kinler, P&E Representative, NRCS

Name, title, and entity representing

Signature

Eligible Parishes:	Signed Up To Vote
Assumption	
Lafourche	X
Iberia	X
St. Martin	
St. Mary	X
Terrebonne	X

4 projects will be selected

Proposal Number	Project Proposals	CPRA	EPA	NMFS	NRCS	USACE	USFWS	Assumption	Lafourche	Iberia	St. Martin	St. Mary	Terrebonne	Total
R3-TE-01	East Catfish Lake Marsh Creation and Shoreline Protection					8								8
R3-TE-02	Small Bayou LaPointe Marsh Creation					9								9
R3-TE-03	South Bayou Decade Marsh Creation					4								4
R3-TE-04	Point aux Chenes Ridge Restoration and Marsh Creation					5								5
R3-TE-05	Point au Fer Island Marsh Creation and Terracing					3								3
R3-TE-06	North Lake Boudreaux Shoreline Protection and Marsh Creation					7								7
R3-TE-07	Bay Raccourci Marsh Creation and Ridge Restoration					11								11
R3-TE-08	Bayou Barre Marsh Creation and Ridge Restoration					6								6
R3-TE-09	West Louisiana Highway 1 Marsh Creation					12								12
R3-TE-10	North Bayou Decade Marsh Creation					10								10
R3-TE-11	South Falgout Canal Marsh Creation and Terraces					2								2
R3-TE-12	Bayou Rambio Marsh Creation					1								1
	Rank 12 thru 1 for a total of 78	0	0	0	0	78	0	0	0	0	0	0	0	

Name, title, and entity representing
INMAN.BRAD.LESTER.1295531203

Digitally signed by INMAN.BRAD.LESTER.1295531203
 DN: c=US, o=U.S. Government, ou=DoD, ou=PKI, ou=USA,
 cn=INMAN.BRAD.LESTER.1295531203
 Date: 2019.02.28 15:52:35 -0600

Signature

Eligible Parishes:	Signed Up To Vote
Assumption	
Lafourche	X
Iberia	X
St. Martin	
St. Mary	X
Terrebonne	X

4 projects will be selected

Proposal Number	Project Proposals	CPRA	EPA	NMFS	NRCS	USACE	USFWS	Assumption	Lafourche	Iberia	St. Martin	St. Mary	Terrebonne	Total
R3-TE-01	East Catfish Lake Marsh Creation and Shoreline Protection						12							12
R3-TE-02	Small Bayou LaPointe Marsh Creation						9							9
R3-TE-03	South Bayou Decade Marsh Creation						5							5
R3-TE-04	Point aux Chenes Ridge Restoration and Marsh Creation						1							1
R3-TE-05	Point au Fer Island Marsh Creation and Terracing						7							7
R3-TE-06	North Lake Boudreaux Shoreline Protection and Marsh Creation						11							11
R3-TE-07	Bay Raccourci Marsh Creation and Ridge Restoration						10							10
R3-TE-08	Bayou Barre Marsh Creation and Ridge Restoration						8							8
R3-TE-09	West Louisiana Highway 1 Marsh Creation						3							3
R3-TE-10	North Bayou Decade Marsh Creation						4							4
R3-TE-11	South Falgout Canal Marsh Creation and Terraces						2							2
R3-TE-12	Bayou Rambio Marsh Creation						6							6
	Rank 12 thru 1 for a total of 78	0	0	0	0	0	78	0	0	0	0	0	0	

Kevin J. Roy, Biologist, USFWS
 Name, title, and entity representing


Kevin J. Roy
 Signature

Eligible Parishes:	Signed Up To Vote
Assumption	
Lafourche	X
Iberia	X
St. Martin	
St. Mary	X
Terrebonne	X

4 projects will be selected

Proposal Number	Project Proposals	CPRA	EPA	NMFS	NRCS	USACE	USFWS	Assumption	Lafourche	Iberia	St. Martin	St. Mary	Terrebonne	Total
R3-TE-01	East Catfish Lake Marsh Creation and Shoreline Protection								11					11
R3-TE-02	Small Bayou LaPointe Marsh Creation								3					3
R3-TE-03	South Bayou Decade Marsh Creation								2					2
R3-TE-04	Point aux Chenes Ridge Restoration and Marsh Creation								10					10
R3-TE-05	Point au Fer Island Marsh Creation and Terracing								1					1
R3-TE-06	North Lake Boudreaux Shoreline Protection and Marsh Creation								6					6
R3-TE-07	Bay Raccourci Marsh Creation and Ridge Restoration								9					9
R3-TE-08	Bayou Barre Marsh Creation and Ridge Restoration								8					8
R3-TE-09	West Louisiana Highway 1 Marsh Creation								12					12
R3-TE-10	North Bayou Decade Marsh Creation								4					4
R3-TE-11	South Falgout Canal Marsh Creation and Terraces								5					5
R3-TE-12	Bayou Rambio Marsh Creation								7					7
	Rank 12 thru 1 for a total of 78	0	0	0	0	0	0	0	78	0	0	0	0	

Lindsey Dufrene, CZM Permit Coordinator, Lafourche Parish
 Name, title, and entity representing


 Signature

Eligible Parishes:	Signed Up To Vote
Assumption	
Lafourche	X
Iberia	X
St. Martin	
St. Mary	X
Terrebonne	X

4 projects will be selected

Proposal Number	Project Proposals	CPRA	EPA	NMFS	NRCS	USACE	USFWS	Assumption	Lafourche	Iberia	St. Martin	St. Mary	Terrebonne	Total
R3-TE-01	East Catfish Lake Marsh Creation and Shoreline Protection									10				10
R3-TE-02	Small Bayou LaPointe Marsh Creation									8				8
R3-TE-03	South Bayou Decade Marsh Creation									3				3
R3-TE-04	Point aux Chenes Ridge Restoration and Marsh Creation									12				12
R3-TE-05	Point au Fer Island Marsh Creation and Terracing									11				11
R3-TE-06	North Lake Boudreaux Shoreline Protection and Marsh Creation									5				5
R3-TE-07	Bay Raccourci Marsh Creation and Ridge Restoration									6				6
R3-TE-08	Bayou Barre Marsh Creation and Ridge Restoration									7				7
R3-TE-09	West Louisiana Highway 1 Marsh Creation									2				2
R3-TE-10	North Bayou Decade Marsh Creation									4				4
R3-TE-11	South Falgout Canal Marsh Creation and Terraces									9				9
R3-TE-12	Bayou Rambio Marsh Creation									1				1
	Rank 12 thru 1 for a total of 78	0	0	0	0	0	0	0	0	78	0	0	0	

Ray Fremin, Iberia Parish

 Ray Fremin

Signature

Eligible Parishes:	Signed Up To Vote
Assumption	
Lafourche	X
Iberia	X
St. Martin	
St. Mary	X
Terrebonne	X

4 projects will be selected

Proposal Number	Project Proposals	CPRA	EPA	NMFS	NRCS	USACE	USFWS	Assumption	Lafourche	Iberia	St. Martin	St. Mary	Terrebonne	Total
R3-TE-01	East Catfish Lake Marsh Creation and Shoreline Protection											2		0
R3-TE-02	Small Bayou LaPointe Marsh Creation											3		0
R3-TE-03	South Bayou Decade Marsh Creation											1		0
R3-TE-04	Point aux Chenes Ridge Restoration and Marsh Creation											4		0
R3-TE-05	Point au Fer Island Marsh Creation and Terracing											12		0
R3-TE-06	North Lake Boudreaux Shoreline Protection and Marsh Creation											7		0
R3-TE-07	Bay Raccourci Marsh Creation and Ridge Restoration											8		0
R3-TE-08	Bayou Barre Marsh Creation and Ridge Restoration											11		0
R3-TE-09	West Louisiana Highway 1 Marsh Creation											10		0
R3-TE-10	North Bayou Decade Marsh Creation											6		0
R3-TE-11	South Falgout Canal Marsh Creation and Terraces											9		0
R3-TE-12	Bayou Rambio Marsh Creation											5		0
Rank 12 thru 1 for a total of 78		0	0	0	0	0	0	0	0	0	0	0	0	0

HENRY C. LAGRANGE, CAO, ST. MARY PARISH GOV'T.

Name, title, and entity representing

Signature *Henry C. LaGrange*

Eligible Parishes:	Signed Up To Vote
Assumption	
Lafourche	X
Iberia	X
St. Martin	
St. Mary	X
Terrebonne	X

4 projects will be selected

Proposal Number	Project Proposals	CPRA	EPA	NMFS	NRCS	USACE	USFWS	Assumption	Lafourche	Iberia	St. Martin	St. Mary	Terrebonne	Total
R3-TE-01	East Catfish Lake Marsh Creation and Shoreline Protection												3	0
R3-TE-02	Small Bayou LaPointe Marsh Creation												4	0
R3-TE-03	South Bayou Decade Marsh Creation												1	0
R3-TE-04	Point aux Chenes Ridge Restoration and Marsh Creation												5	0
R3-TE-05	Point au Fer Island Marsh Creation and Terracing												2	0
R3-TE-06	North Lake Boudreaux Shoreline Protection and Marsh Creation												7	0
R3-TE-07	Bay Raccourci Marsh Creation and Ridge Restoration												10	0
R3-TE-08	Bayou Barre Marsh Creation and Ridge Restoration												12	0
R3-TE-09	West Louisiana Highway 1 Marsh Creation												8	0
R3-TE-10	North Bayou Decade Marsh Creation												9	0
R3-TE-11	South Falgout Canal Marsh Creation and Terraces												11	0
R3-TE-12	Bayou Rambio Marsh Creation												6	0
	Rank 12 thru 1 for a total of 78	0	0	0	0	0	0	0	0	0	0	0	0	

MARTIN BLACK, TPCG/OCM

Name, title, and entity representing



Signature

Eligible Parishes:	Signed Up To Vote
Assumption	
Lafourche	X
Iberia	X
St. Martin	
St. Mary	X
Terrebonne	X

4 projects will be selected

Region 3 - TECHE-VERMILION BASIN

Proposal Number	Project Proposals	CPRA	EPA	NMFS	NRCS	USACE	USFWS	Iberia	St. Mary	Vermilion	Total
R3-TV-01	Boston and Oaks Canals - Marsh Area Protection	3	3	1	4	2	1	3	2	4	23
R3-TV-03	North Marsh Restoration (North Increment)	4	2	4	1	4	3	1	1	3	23
R3-TV-02	South Humble Canal Shoreline Protection and Marsh Creation	1	1	3	3	3	4	2	3	2	22
R3-TV-04	Southeast Marsh Island Marsh Creation and Nourishment	2	4	2	2	1	2	4	4	1	22
	Rank 4 thru 1 for a total of 10	10	10	10	10	10	10	10	10	10	

Name, title, and entity representing

Signature

Eligible Parishes:	Signed Up To Vote
Iberia	X
St. Mary	X
Vermilion	X

2 projects will be selected

PPL 29

Region 3 - TECHE-VERMILION BASIN

Proposal Number	Project Proposals	CPRA	EPA	NMFS	NRCS	USACE	USFWS	Iberia	St Mary	Vermilion	Total
R3-TV-01	Boston and Oaks Canals - Marsh Area Protection	3									3
R3-TV-02	South Humble Canal Shoreline Protection and Marsh Creation	1									1
R3-TV-03	North Marsh Restoration (North Increment)	4									4
R3-TV-04	Southeast Marsh Island Marsh Creation and Nourishment	2									2
	Rank 4 thru 1 for a total of 10	10	0	0	0	0	0	0	0	0	

Kent Bolltrass, CRS Supervisor, CPRA

Name, title, and entity representing

[Signature]

Signature

Eligible Parishes:	Signed Up To Vote
Iberia	X
St. Mary	X
Vermilion	X

2 projects will be selected

Proposal Number	Project Proposals	CPRA	EPA	NMFS	NRCS	USACE	USFWS	Iberia	St Mary	Vermilion	Total
R3-TV-01	Boston and Oaks Canals - Marsh Area Protection		3								0
R3-TV-02	South Humble Canal Shoreline Protection and Marsh Creation		1								0
R3-TV-03	North Marsh Restoration (North Increment)		2								0
R3-TV-04	Southeast Marsh Island Marsh Creation and Nourishment		4								0
Rank 4 thru 1 for a total of 10		0	0	0	0	0	0	0	0	0	

LAREN M. GARNIER EPA

Name, title, and entity representing

[Signature]

Signature

Eligible Parishes:	Signed Up To Vote
Iberia	X
St. Mary	X
Vermilion	X

2 projects will be selected

PPL 29

Region 3 - TECHE-VERMILION BASIN

Proposal Number	Project Proposals	CPRA	EPA	NMFS	NRCS	USACE	USFWS	Iberia	St Mary	Vermilion	Total
R3-TV-01	Boston and Oaks Canals - Marsh Area Protection			1							1
R3-TV-02	South Humble Canal Shoreline Protection and Marsh Creation			3							3
R3-TV-03	North Marsh Restoration (North Increment)			4							4
R3-TV-04	Southeast Marsh Island Marsh Creation and Nourishment			2							2
	Rank 4 thru 1 for a total of 10	0	0	10	0	0	0	0	0	0	

Cecelia Linder, Program Manager, NMFS

Name, title, and entity representing



2019.02.28 09:42:29 -05'00'

Signature

Eligible Parishes:	Signed Up To Vote
Iberia	X
St. Mary	X
Vermilion	X

2 projects will be selected

PPL 29

Region 3 - TECHE-VERMILION BASIN

Proposal Number	Project Proposals	CPRA	EPA	NMFS	NRCS	USACE	USFWS	Iberia	St. Mary	Vermilion	Total
R3-TV-01	Boston and Oaks Canals - Marsh Area Protection				4						4
R3-TV-02	South Humble Canal Shoreline Protection and Marsh Creation				3						3
R3-TV-03	North Marsh Restoration (North Increment)				1						1
R3-TV-04	Southeast Marsh Island Marsh Creation and Nourishment				2						2
	Rank 4 thru 1 for a total of 10	0	0	0	10	0	0	0	0	0	

Quin Kinler, P&E Representative, NRCS

Name, title, and entity representing

Signature

Eligible Parishes:	Signed Up To Vote
Iberia	X
St. Mary	X
Vermilion	X

2 projects will be selected

Region 3 - TECHE-VERMILION BASIN

Proposal Number	Project Proposals	CPRA	EPA	NMFS	NRCS	USACE	USFWS	Iberia	St Mary	Vermilion	Total
R3-TV-01	Boston and Oaks Canals - Marsh Area Protection					2					2
R3-TV-02	South Humble Canal Shoreline Protection and Marsh Creation					3					3
R3-TV-03	North Marsh Restoration (North Increment)					4					4
R3-TV-04	Southeast Marsh Island Marsh Creation and Nourishment					1					1
	Rank 4 thru 1 for a total of 10	0	0	0	0	10	0	0	0	0	

Name, title, and entity representing

INMAN.BRAD.LESTER.1295531203

Digitally signed by INMAN.BRAD.LESTER.1295531203
 DN: c=US, o=U.S. Government, ou=DoD, ou=PKI, ou=USA,
 cn=INMAN.BRAD.LESTER.1295531203
 Date: 2019.02.28 15:52:57 -06'00'

Signature

Eligible Parishes:	Signed Up To Vote
Iberia	X
St. Mary	X
Vermilion	X

2 projects will be selected

PPL 29

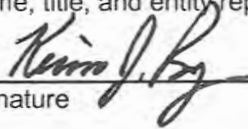
Region 3 - TECHE-VERMILION BASIN

Proposal Number	Project Proposals	CPRA	EPA	NMFS	NRCS	USACE	USFWS	Iberia	St Mary	Vermilion	Total
R3-TV-01	Boston and Oaks Canals - Marsh Area Protection						1				1
R3-TV-02	South Humble Canal Shoreline Protection and Marsh Creation						4				4
R3-TV-03	North Marsh Restoration (North Increment)						3				3
R3-TV-04	Southeast Marsh Island Marsh Creation and Nourishment						2				2
	Rank 4 thru 1 for a total of 10	0	0	0	0	0	10	0	0	0	

Kevin J. Roy, Biologist, USFWS

Name, title, and entity representing

Signature



Eligible Parishes:	Signed Up To Vote
Iberia	X
St. Mary	X
Vermilion	X

2 projects will be selected

PPL 29

Region 3 - TECHE-VERMILION BASIN

Proposal Number	Project Proposals	CPRA	EPA	NMFS	NRCS	USACE	USFWS	Iberia	St. Mary	Vermilion	Total
R3-TV-01	Boston and Oaks Canals - Marsh Area Protection							3			3
R3-TV-02	South Humble Canal Shoreline Protection and Marsh Creation							2			2
R3-TV-03	North Marsh Restoration (North Increment)							1			1
R3-TV-04	Southeast Marsh Island Marsh Creation and Nourishment							4			4
	Rank 4 thru 1 for a total of 10	0	0	0	0	0	0	10	0	0	

Ray Fremin, Iberia Parish

Ray Fremin

Signature

Eligible Parishes:	Signed Up To Vote
Iberia	X
St. Mary	X
Vermilion	X

2 projects will be selected

PPL 29

Region 3 - TECHE-VERMILION BASIN

Proposal Number	Project Proposals	CPRA	EPA	NMFS	NRCS	USACE	USFWS	Iberia	St. Mary	Vermilion	Total
R3-TV-01	Boston and Oaks Canals - Marsh Area Protection								2		0
R3-TV-02	South Humble Canal Shoreline Protection and Marsh Creation								3		0
R3-TV-03	North Marsh Restoration (North Increment)								1		0
R3-TV-04	Southeast Marsh Island Marsh Creation and Nourishment								4		0
	Rank 4 thru 1 for a total of 10	0	0	0	0	0	0	0	0	0	

HENRY C. LAGRANGE, CAO, ST. MARY PARISH GOV'T.

Name, title, and entity representing

Henry C. Lagrange

Signature

Eligible Parishes:	Signed Up To Vote
Iberia	X
St. Mary	X
Vermilion	X

2 projects will be selected


PPL 29

Region 3 - TECHE-VERMILION BASIN

Proposal Number	Project Proposals	CPRA	EPA	NMFS	NRCS	USACE	USFWS	Iberia	St Mary	Vermilion	Total
R3-TV-01	Boston and Oaks Canals - Marsh Area Protection									4	4
R3-TV-02	South Humble Canal Shoreline Protection and Marsh Creation									2	2
R3-TV-03	North Marsh Restoration (North Increment)									3	3
R3-TV-04	Southeast Marsh Island Marsh Creation and Nourishment									1	1
	Rank 4 thru 1 for a total of 10	0	0	0	0	0	0	0	0	10	

Ralph Libersat - Vermilion Parish

Name, title, and entity representing



Signature

Eligible Parishes:	Signed Up To Vote
Iberia	X
St. Mary	X
Vermilion	X

2 projects will be selected

Region 4 - MERMENAU BASIN

Proposal Number	Project Proposals	CPRA	EPA	NMFS	NRCS	USACE	USFWS	Cameron	Vermilion	Total
R4-ME-01	Southeast Pecan Island Restoration	5	6	5	6	2	5	5	5	39
R4-ME-02	Mermentau Basin Wetland Inundation Relief	6	5	2	4	6	1	2	6	32
R4-ME-03	Gulf Shore Protection at Beach Prong	2	1	4	5	3	6	6	2	29
R4-ME-05	South Pecan Island Marsh Creation	4	4	1	2	5	4	3	4	27
R4-ME-06	Highway 82 South Marsh Creation	1	3	6	3	1	2	4	1	21
R4-ME-07	North Big Marsh Restoration	3	2	3	1	4	3	1	3	20
	Rank 6 thru 1 for a total of 21	21	21	21	21	21	21	21	21	

Name, title, and entity representing

Signature

Eligible Parishes:	Signed Up To Vote
Cameron	X
Vermilion	X

2 projects will be selected

Proposal Number	Project Proposals	CPRA	EPA	NMFS	NRCS	USACE	USFWS	Cameron	Vermilion	Total
R4-ME-01	Highway 82 South Marsh Creation	1								1
R4-ME-02	Southeast Pecan Island Restoration	5								5
R4-ME-03	Mermentau Basin Wetland Inundation Relief	6								6
R4-ME-05	Gulf Shore Protection at Beach Prong	2								2
R4-ME-06	South Pecan Island Marsh Creation	4								4
R4-ME-07	North Big Marsh Restoration	3								3
Rank 6 thru 1 for a total of 21		21	0	0	0	0	0	0	0	

Kent Bollbrass, CRS Supervisor, CPRA
 Name, title, and entity representing



 Signature

Eligible Parishes:	Signed Up To Vote
Cameron	X
Vermilion	X

2 projects will be selected

Proposal Number	Project Proposals	CPRA	EPA	NMFS	NRCS	USACE	USFWS	Cameron	Vermilion	Total
R4-ME-01	Highway 82 South Marsh Creation		3							0
R4-ME-02	Southeast Pecan Island Restoration		6							0
R4-ME-03	Mermentau Basin Wetland Inundation Relief		5							0
R4-ME-05	Gulf Shore Protection at Beach Prong		1							0
R4-ME-06	South Pecan Island Marsh Creation		4							0
R4-ME-07	North Big Marsh Restoration		2							0
Rank 6 thru 1 for a total of 21		0	0	0	0	0	0	0	0	

KAREN M. CORMACK EPA
 Name, title, and entity representing


 Signature

Eligible Parishes:	Signed Up To Vote
Cameron	X
Vermilion	X

2 projects will be selected

Region 4 - MERMENTAU BASIN

Proposal Number	Project Proposals	CPRA	EPA	NMFS	NRCS	USACE	USFWS	Cameron	Vermilion	Total
R4-ME-01	Highway 82 South Marsh Creation			6						6
R4-ME-02	Southeast Pecan Island Restoration			5						5
R4-ME-03	Mermentau Basin Wetland Inundation Relief			2						2
R4-ME-05	Gulf Shore Protection at Beach Prong			4						4
R4-ME-06	South Pecan Island Marsh Creation			1						1
R4-ME-07	North Big Marsh Restoration			3						3
	Rank 6 thru 1 for a total of 21	0	0	21	0	0	0	0	0	

Cecelia Linder, Program Manager, NMFS

Name, title, and entity representing



2019.02.28 09:43:07 -05'00'

Signature

Eligible Parishes:	Signed Up To Vote
Cameron	X
Vermilion	X

2 projects will be selected

Region 4 - MERMENTAU BASIN

Proposal Number	Project Proposals	CPRA	EPA	NMFS	NRCS	USACE	USFWS	Cameron	Vermilion	Total
R4-ME-01	Highway 82 South Marsh Creation				3					3
R4-ME-02	Southeast Pecan Island Restoration				6					6
R4-ME-03	Mermentau Basin Wetland Inundation Relief				4					4
R4-ME-05	Gulf Shore Protection at Beach Prong				5					5
R4-ME-06	South Pecan Island Marsh Creation				2					2
R4-ME-07	North Big Marsh Restoration				1					1
	Rank 6 thru 1 for a total of 21	0	0	0	21	0	0	0	0	

Quin Kinler, P&E Representative, NRCS
 Name, title, and entity representing

Signature

Eligible Parishes:	Signed Up To Vote
Cameron	X
Vermilion	X

2 projects will be selected

Region 4 - MERMENTAU BASIN

Proposal Number	Project Proposals	CPR	EPA	NMFS	NRCS	USACE	USFWS	Cameron	Vermilion	Total
R4-ME-01	Highway 82 South Marsh Creation					1				1
R4-ME-02	Southeast Pecan Island Restoration					2				2
R4-ME-03	Mermentau Basin Wetland Inundation Relief					6				6
R4-ME-05	Gulf Shore Protection at Beach Prong					3				3
R4-ME-06	South Pecan Island Marsh Creation					5				5
R4-ME-07	North Big Marsh Restoration					4				4
	Rank 6 thru 1 for a total of 21	0	0	0	0	21	0	0	0	

Name, title, and entity representing
INMAN.BRAD.LESTER.1295531203
Digitally signed by INMAN.BRAD.LESTER.1295531203
 DN: c=US, o=U.S. Government, ou=DoD, ou=PKI, ou=USA,
 cn=INMAN.BRAD.LESTER.1295531203
 Date: 2019.02.28 15:53:24 -06'00'

Signature

Eligible Parishes:	Signed Up To Vote
Cameron	X
Vermilion	X

2 projects will be selected

PPL 29

Region 4 - MERMENTAU BASIN

Proposal Number	Project Proposals	CPRA	EPA	NMFS	NRCS	USACE	USFWS	Cameron	Vermilion	Total
R4-ME-01	Highway 82 South Marsh Creation						2			2
R4-ME-02	Southeast Pecan Island Restoration						5			5
R4-ME-03	Mermentau Basin Wetland Inundation Relief						1			1
R4-ME-05	Gulf Shore Protection at Beach Prong						6			6
R4-ME-06	South Pecan Island Marsh Creation						4			4
R4-ME-07	North Big Marsh Restoration						3			3
	Rank 6 thru 1 for a total of 21	0	0	0	0	0	21	0	0	

Kevin J. Roy, Biologist, USFWS
 Name, title, and entity representing


 Signature

Eligible Parishes:	Signed Up To Vote
Cameron	X
Vermilion	X

2 projects will be selected

PPL 29

Region 4 - MERMENTAU BASIN

Proposal Number	Project Proposals	CPRA	EPA	NMFS	NRCS	USACE	USFWS	Cameron	Vermilion	Total
R4-ME-01	Highway 82 South Marsh Creation							4		4
R4-ME-02	Southeast Pecan Island Restoration							5		5
R4-ME-03	Mermentau Basin Wetland Inundation Relief							2		2
R4-ME-05	Gulf Shore Protection at Beach Prong							6		6
R4-ME-06	South Pecan Island Marsh Creation							3		3
R4-ME-07	North Big Marsh Restoration							1		1
	Rank 6 thru 1 for a total of 21	0	0	0	0	0	0	21	0	

Ryan Bourriague, Administrator, Cameron Parish
 Name, title, and entity representing

Ryan Bourriague
 Signature

Eligible Parishes:	Signed Up To Vote
Cameron	X
Vermilion	X

2 projects will be selected

PPL 29

Region 4 - MERMENTAU BASIN

Proposal Number	Project Proposals	CPRA	EPA	NMFS	NRCS	USACE	USFWS	Cameron	Vermilion	Total
R4-ME-01	Highway 82 South Marsh Creation								1	1
R4-ME-02	Southeast Pecan Island Restoration								5	5
R4-ME-03	Mermentau Basin Wetland Inundation Relief								6	6
R4-ME-05	Gulf Shore Protection at Beach Prong								2	2
R4-ME-06	South Pecan Island Marsh Creation								4	4
R4-ME-07	North Big Marsh Restoration								3	3
	Rank 6 thru 1 for a total of 21	0	0	0	0	0	0	0	21	

Ralph Libersat - Vermilion Parish

Name, title, and entity representing

Ralph Libersat

Signature

Eligible Parishes:	Signed Up To Vote
Cameron	X
Vermilion	X

2 projects will be selected

PPL 29

Region 4 - CALCASIEU-SABINE BASIN

Proposal Number	Project Proposals	CPRA	EPA	NMFS	NRCS	USACE	USFWS	Cameron	Calcasieu	Total
R4-CS-06	Mud Lake South Marsh Creation	9	7	4	7	9	1	8	8	53
R4-CS-09	Cameron Meadows East Marsh Creation	8	3	7	4	8	5	9	9	53
R4-CS-05	Mud Lake Peninsula Marsh Creation	4	8	9	6	5	3	7	7	49
R4-CS-04	North Mud Lake Marsh Creation	3	5	8	5	6	6	4	4	41
R4-CS-03	East Prong Marsh Creation and Terracing	5	9	5	1	4	9	3	3	39
R4-CS-07	Sweetlake Freshwater Enhancement	1	6	1	9	7	4	5	5	38
R4-CS-02	South Black Bayou Marsh Creation	2	2	3	3	1	8	6	6	31
R4-CS-01	Willow Bayou Marsh Creation	7	1	2	8	2	7	1	1	29
R4-CS-08	Sweet Lake Marsh Creation	6	4	6	2	3	2	2	2	27
	Rank 9 thru 1 for a total of 45	45	45	45	45	45	45	45	45	

Name, title, and entity representing

Signature

Eligible Parishes:	Signed Up To
Calcasieu	X
Cameron	X

2 projects will be selected

PPL 29

Region 4 - CALCASIEU-SABINE BASIN

Proposal Number	Project Proposals	CPRA	EPA	NMFS	NRCS	USACE	USFWS	Cameron	Calcasieu	Total
R4-CS-01	Willow Bayou Marsh Creation	7								7
R4-CS-02	South Black Bayou Marsh Creation	2								2
R4-CS-03	East Prong Marsh Creation and Terracing	5								5
R4-CS-04	North Mud Lake Marsh Creation	3								3
R4-CS-05	Mud Lake Peninsula Marsh Creation	4								4
R4-CS-06	Mud Lake South Marsh Creation	9								9
R4-CS-07	Sweetlake Freshwater Enhancement	1								1
R4-CS-08	Sweet Lake Marsh Creation	6								6
R4-CS-09	Cameron Meadows East Marsh Creation	8								8
	Rank 9 thru 1 for a total of 45	45	0	0	0	0	0	0	0	

Kent Bollfrass, CRS Supervisor, CPRA

Name, title, and entity representing


Kent Bollfrass

Signature

Eligible Parishes:	Signed Up To
Calcasieu	X
Cameron	X

2 projects will be selected

Proposal Number	Project Proposals	CPRA	EPA	NMFS	NRCS	USACE	USFWS	Cameron	Calcasieu	Total
R4-CS-01	Willow Bayou Marsh Creation		1							0
R4-CS-02	South Black Bayou Marsh Creation		2							0
R4-CS-03	East Prong Marsh Creation and Terracing		9							0
R4-CS-04	North Mud Lake Marsh Creation		5							0
R4-CS-05	Mud Lake Peninsula Marsh Creation		8							0
R4-CS-06	Mud Lake South Marsh Creation		7							0
R4-CS-07	Sweetlake Freshwater Enhancement		6							0
R4-CS-08	Sweet Lake Marsh Creation		4							0
R4-CS-09	Cameron Meadows East Marsh Creation		3							0
	Rank 9 thru 1 for a total of 45	0	0	0	0	0	0	0	0	

LAREN M. Cormick EPA
 Name, title, and entity representing

 Signature

Eligible Parishes:	Signed Up To
Calcasieu	X
Cameron	X

2 projects will be selected

PPL 29

Region 4 - CALCASIEU-SABINE BASIN

Proposal Number	Project Proposals	CPRA	EPA	NMFS	NRCS	USACE	USFWS	Cameron	Calcasieu	Total
R4-CS-01	Willow Bayou Marsh Creation			2						2
R4-CS-02	South Black Bayou Marsh Creation			3						3
R4-CS-03	East Prong Marsh Creation and Terracing			5						5
R4-CS-04	North Mud Lake Marsh Creation			8						8
R4-CS-05	Mud Lake Peninsula Marsh Creation			9						9
R4-CS-06	Mud Lake South Marsh Creation			4						4
R4-CS-07	Sweetlake Freshwater Enhancement			1						1
R4-CS-08	Sweet Lake Marsh Creation			6						6
R4-CS-09	Cameron Meadows East Marsh Creation			7						7
	Rank 9 thru 1 for a total of 45	0	0	45	0	0	0	0	0	

Cecelia Linder, Program Manager, NMFS

Name, title, and entity representing



2019.02.28 09:43:40 -05'00'

Signature

Eligible Parishes:	Signed Up To
Calcasieu	X
Cameron	X

2 projects will be selected

Proposal Number	Project Proposals	CPRA	EPA	NMFS	NRCS	USACE	USFWS	Cameron	Calcasieu	Total
R4-CS-01	Willow Bayou Marsh Creation				8					8
R4-CS-02	South Black Bayou Marsh Creation				3					3
R4-CS-03	East Prong Marsh Creation and Terracing				1					1
R4-CS-04	North Mud Lake Marsh Creation				5					5
R4-CS-05	Mud Lake Peninsula Marsh Creation				6					6
R4-CS-06	Mud Lake South Marsh Creation				7					7
R4-CS-07	Sweetlake Freshwater Enhancement				9					9
R4-CS-08	Sweet Lake Marsh Creation				2					2
R4-CS-09	Cameron Meadows East Marsh Creation				4					4
	Rank 9 thru 1 for a total of 45	0	0	0	45	0	0	0	0	

Quin Kinler, P&E Representative, NRCS

Name, title, and entity representing

Signature



Eligible Parishes:	Signed Up To
Calcasieu	X
Cameron	X

2 projects will be selected

PPL 29

Region 4 - CALCASIEU-SABINE BASIN

Proposal Number	Project Proposals	CPRA	EPA	NMFS	NRCS	USACE	USFWS	Cameron	Calcasieu	Total
R4-CS-01	Willow Bayou Marsh Creation					2				2
R4-CS-02	South Black Bayou Marsh Creation					1				1
R4-CS-03	East Prong Marsh Creation and Terracing					4				4
R4-CS-04	North Mud Lake Marsh Creation					6				6
R4-CS-05	Mud Lake Peninsula Marsh Creation					5				5
R4-CS-06	Mud Lake South Marsh Creation					9				9
R4-CS-07	Sweetlake Freshwater Enhancement					7				7
R4-CS-08	Sweet Lake Marsh Creation					3				3
R4-CS-09	Cameron Meadows East Marsh Creation					8				8
	Rank 9 thru 1 for a total of 45	0	0	0	0	45	0	0	0	

Name, title, and entity representing
INMAN.BRAD.LESTER.1295531203 Digitally signed by INMAN.BRAD.LESTER.1295531203
DN: c=US, o=U.S. Government, ou=DoD, ou=PKI, ou=USA, cn=INMAN.BRAD.LESTER.1295531203
 Date: 2019.02.28 15:53:52 -06'00'

Signature

Eligible Parishes:	Signed Up To
Calcasieu	X
Cameron	X

2 projects will be selected

PPL 29


Region 4 - CALCASIEU-SABINE BASIN

Proposal Number	Project Proposals	CPRA	EPA	NMFS	NRCS	USACE	USFWS	Cameron	Calcasieu	Total
R4-CS-01	Willow Bayou Marsh Creation						7			7
R4-CS-02	South Black Bayou Marsh Creation						8			8
R4-CS-03	East Prong Marsh Creation and Terracing						9			9
R4-CS-04	North Mud Lake Marsh Creation						6			6
R4-CS-05	Mud Lake Peninsula Marsh Creation						3			3
R4-CS-06	Mud Lake South Marsh Creation						1			1
R4-CS-07	Sweetlake Freshwater Enhancement						4			4
R4-CS-08	Sweet Lake Marsh Creation						2			2
R4-CS-09	Cameron Meadows East Marsh Creation						5			5
	Rank 9 thru 1 for a total of 45	0	0	0	0	0	45	0	0	

Kevin J. Roy, Biologist, USFWS

Name, title, and entity representing

Signature



Eligible Parishes:	Signed Up To
Calcasieu	X
Cameron	X

2 projects will be selected

Proposal Number	Project Proposals	CPRA	EPA	NMFS	NRCS	USACE	USFWS	Cameron	Calcasieu	Total
R4-CS-01	Willow Bayou Marsh Creation							1		1
R4-CS-02	South Black Bayou Marsh Creation							6		6
R4-CS-03	East Prong Marsh Creation and Terracing							3		3
R4-CS-04	North Mud Lake Marsh Creation							4		4
R4-CS-05	Mud Lake Peninsula Marsh Creation							7		7
R4-CS-06	Mud Lake South Marsh Creation							8		8
R4-CS-07	Sweetlake Freshwater Enhancement							5		5
R4-CS-08	Sweet Lake Marsh Creation							2		2
R4-CS-09	Cameron Meadows East Marsh Creation							9		9
	Rank 9 thru 1 for a total of 45	0	0	0	0	0	0	45	0	

Ryan Boucchiaque, Administrator, Cameron Parish
 Name, title, and entity representing

[Handwritten Signature]
 Signature

Eligible Parishes:	Signed Up To
Calcasieu	X
Cameron	X

2 projects will be selected

PPL 29

Region 4 - CALCASIEU-SABINE BASIN

Proposal Number	Project Proposals	CPRA	EPA	NMFS	NRCS	USACE	USFWS	Cameron	Calcasieu	Total
R4-CS-01	Willow Bayou Marsh Creation								1	0
R4-CS-02	South Black Bayou Marsh Creation								6	0
R4-CS-03	East Prong Marsh Creation and Terracing								3	0
R4-CS-04	North Mud Lake Marsh Creation								4	0
R4-CS-05	Mud Lake Peninsula Marsh Creation								7	0
R4-CS-06	Mud Lake South Marsh Creation								8	0
R4-CS-07	Sweetlake Freshwater Enhancement								5	0
R4-CS-08	Sweet Lake Marsh Creation								2	0
R4-CS-09	Cameron Meadows East Marsh Creation								9	0
	Rank 9 thru 1 for a total of 45	0	0	0	0	0	0	0	0	

Laurie Cormier, Calcasieu Parish
 Name, title, and entity representing
Laurie Cormier
 Signature

Eligible Parishes:	Signed Up To
Calcasieu	X
Cameron	X

2 projects will be selected

COASTWIDE PROJECTS

Proposal Number	Project Proposal	CPRA	EPA	NMFS	NRCS	USACE	USFWS	Ascension	Assumption	Calcasieu	Cameron	Iberia	Jefferson	Lafourche	Livingston	Orleans	Plaquemines	St. Bernard	St. Charles	St. James	St. John	St. Martin	St. Mary	St. Tammany	Tangipahoa	Terrebonne	Vermilion	Total	
CW-02	Coastwide Hydrologic Improvements	1	1	3	3	3	3			3	3	1	3	2		2	2	1	2		3		1	3		1	3	44	
CW-03	Coastwide Feral Hog Control Program	3	2	2	2	2	2			1	1	3	1	1		3	3	2	1		1		3	2		2	2	39	
CW-01	Coastwide Sediment Management	2	3	1	1	1	1			2	2	2	2	3		1	1	3	3		2		2	1		3	1	37	
	Rank 3 to 1 for a total of 6.	6	6	6	6	6	6	0	0	6	6	6	6	6	0	6	6	6	6	6	0	6	0	6	6	0	6	6	

Name, title, and entity representing

Signature

COASTWIDE PROJECTS

Eligible Parishes:
All coastal parishes

1 project will be selected

COASTWIDE PROJECTS

Proposal Number	Project Proposal	CPR	EPA	NMFS	NRCS	USACE	USFWS	Ascension	Assumption	Calcasieu	Cameron	Iberia	Jefferson	Lafourche	Livingston	Orleans	Plaquemines	St. Bernard	St. Charles	St. James	St. John	St. Martin	St. Mary	St. Tammany	Tangipahoa	Terrebonne	Vermilion	Total
CW-01	Coastwide Sediment Management	2																										2
CW-02	Coastwide Hydrologic Improvements	1																										1
CW-03	Coastwide Feral Hog Control Program	3																										3
	Rank 3 to 1 for a total of 6.	6	0	0	0	0	0	0	0	0	0	0	0	0	0	0	0	0	0	0	0	0	0	0	0	0	0	

Kent Bollfrass, CPS Supervisor, CPR
 Name, title, and entity representing

[Signature]
 Signature

COASTWIDE PROJECTS

Eligible Parishes:
All coastal parishes

1 project will be selected

COASTWIDE PROJECTS

Proposal Number	Project Proposal	CPRA	EPA	NMFS	NRCS	USACE	USFWS	Ascension	Assumption	Calcasieu	Cameron	Iberia	Jefferson	Lafourche	Livingston	Orleans	Plaquemines	St. Bernard	St. Charles	St. James	St. John	St. Martin	St. Mary	St. Tammany	Tangipahoa	Terrebonne	Vermilion	Total
CW-01	Coastwide Sediment Management		3																									0
CW-02	Coastwide Hydrologic Improvements		1																									0
CW-03	Coastwide Feral Hog Control Program		2																									0
	Rank 3 to 1 for a total of 6.	0	0	0	0	0	0	0	0	0	0	0	0	0	0	0	0	0	0	0	0	0	0	0	0	0	0	0

KAREN McCORMICK EPA
 Name, title, and entity representing

[Signature]
 Signature

COASTWIDE PROJECTS
 Eligible Parishes:
 All coastal parishes

1 project will be selected

COASTWIDE PROJECTS

Proposal Number	Project Proposal	CPRA	EPA	NMFS	NRCS	USACE	USFWS	Ascension	Assumption	Calcasieu	Cameron	Iberia	Jefferson	Lafourche	Livingston	Orleans	Plaquemines	St. Bernard	St. Charles	St. James	St. John	St. Martin	St. Mary	St. Tammany	Tangipahoa	Terrebonne	Vermilion	Total
CW-01	Coastwide Sediment Management			1																								1
CW-02	Coastwide Hydrologic Improvements			3																								3
CW-03	Coastwide Feral Hog Control Program			2																								2
	Rank 3 to 1 for a total of 6.	0	0	6	0	0	0	0	0	0	0	0	0	0	0	0	0	0	0	0	0	0	0	0	0	0	0	

Cecelia Linder, Program Manager, NMFS
 Name, title, and entity representing



2019.02.28 09:44:10 -05'00'

Signature

COASTWIDE PROJECTS

Eligible Parishes:
All coastal parishes

1 project will be selected

COASTWIDE PROJECTS

Proposal Number	Project Proposal	CPRA	EPA	NMFS	NRCS	USACE	USFWS	Ascension	Assumption	Calcasieu	Cameron	Iberia	Jefferson	Lafourche	Livingston	Orleans	Plaquemines	St. Bernard	St. Charles	St. James	St. John	St. Martin	St. Mary	St. Tammany	Tangipahoa	Terrebonne	Vermilion	Total
CW-01	Coastwide Sediment Management				1																							1
CW-02	Coastwide Hydrologic Improvements				3																							3
CW-03	Coastwide Feral Hog Control Program				2																							2
	Rank 3 to 1 for a total of 6.	0	0	0	6	0	0	0	0	0	0	0	0	0	0	0	0	0	0	0	0	0	0	0	0	0	0	

Quin Kinler, P&E Representative, NRCS
 Name, title, and entity representing

Signature



COASTWIDE PROJECTS

Eligible Parishes:
All coastal parishes

1 project will be selected

COASTWIDE PROJECTS

Proposal Number	Project Proposal	CPRA	EPA	NMFS	NRCS	USACE	USFWS	Ascension	Assumption	Calcasieu	Cameron	Iberia	Jefferson	Latourche	Livingston	Orleans	Plaquemines	St. Bernard	St. Charles	St. James	St. John	St. Martin	St. Mary	St. Tammany	Tangipahoa	Terrebonne	Vermilion	Total
CW-01	Coastwide Sediment Management					1																						1
CW-02	Coastwide Hydrologic Improvements					3																						3
CW-03	Coastwide Feral Hog Control Program					2																						2
	Rank 3 to 1 for a total of 6.	0	0	0	0	6	0	0	0	0	0	0	0	0	0	0	0	0	0	0	0	0	0	0	0	0	0	

Name, title, and entity representing
 INMAN.BRAD.LESTER.1295531203

Digitally signed by INMAN.BRAD.LESTER.1295531203
 DN: c=US, o=U.S. Government, ou=DoD, ou=PKI, ou=USA,
 cn=INMAN.BRAD.LESTER.1295531203
 Date: 2019.02.28 15:54:18 -06'00'

Signature

COASTWIDE PROJECTS

Eligible Parishes:
All coastal parishes

1 project will be selected

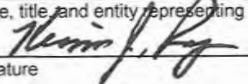
COASTWIDE PROJECTS

Proposal Number	Project Proposal	CPRA	EPA	NIMFS	NRCS	USACE	USFWS	Ascension	Assumption	Calcasieu	Cameron	Iberia	Jefferson	Lafourche	Louisiana	Orleans	Plaquemines	St. Bernard	St. Charles	St. James	St. John	St. Martin	St. Mary	St. Tammany	Tangipahoa	Terrebonne	Vermilion	Total
CW-01	Coastwide Sediment Management						1																					1
CW-02	Coastwide Hydrologic Improvements						3																					3
CW-03	Coastwide Feral Hog Control Program						2																					2
	Rank 3 to 1 for a total of 6.	0	0	0	0	0	6	0	0	0	0	0	0	0	0	0	0	0	0	0	0	0	0	0	0	0	0	

Kevin J. Roy, Biologist, USFWS

Name, title and entity representing

Signature



COASTWIDE PROJECTS

Eligible Parishes:

All coastal parishes

1 project will be selected

COASTWIDE PROJECTS

Proposal Number	Project Proposal	CPRA	EPA	NMFS	NRCS	USACE	USFWS	Ascension	Assumption	Calcasieu	Cameron	Iberia	Jefferson	Lafourche	Livingston	Orleans	Plaquemines	St. Bernard	St. Charles	St. James	St. John	St. Martin	St. Mary	St. Tammany	Tangipahoa	Terrebonne	Vermilion	Total
CW-01	Coastwide Sediment Management									2																		0
CW-02	Coastwide Hydrologic Improvements									3																		0
CW-03	Coastwide Feral Hog Control Program									1																		0
	Rank 3 to 1 for a total of 6.	0	0	0	0	0	0	0	0	0	0	0	0	0	0	0	0	0	0	0	0	0	0	0	0	0	0	0

Name, title, and entity representing Janine Cormier, Calcasieu
 Signature Janine Cormier

COASTWIDE PROJECTS
 Eligible Parishes:
 All coastal parishes

1 project will be selected

COASTWIDE PROJECTS

Proposal Number	Project Proposal	CPRA	EPA	NMFS	NRCS	USACE	USFWS	Ascension	Assumption	Calcasieu	Cameron	Iberia	Jefferson	Lafourche	Livingston	Orleans	Plaquemines	St. Bernard	St. Charles	St. James	St. John	St. Martin	St. Mary	St. Tammany	Tangipahoa	Terrebonne	Vermilion	Total
CW-01	Coastwide Sediment Management										2																	2
CW-02	Coastwide Hydrologic Improvements										3																	3
CW-03	Coastwide Feral Hog Control Program										1																	1
	Rank 3 to 1 for a total of 6.	0	0	0	0	0	0	0	0	0	6	0	0	0	0	0	0	0	0	0	0	0	0	0	0	0	0	

Bryan Bousciquie, Administrator, Cameron Parish
 Name, title, and entity representing

Signature 

COASTWIDE PROJECTS

Eligible Parishes:
 All coastal parishes

1 project will be selected

COASTWIDE PROJECTS

Proposal Number	Project Proposal	CPRA	EPA	NMFS	NRCS	USACE	USFWS	Ascension	Assumption	Calcasieu	Cameron	Iberia	Jefferson	Lafourche	Livingston	Orleans	Plaquemines	St. Bernard	St. Charles	St. James	St. John	St. Martin	St. Mary	St. Tammany	Tangipahoa	Terrebonne	Vermilion	Total
CW-01	Coastwide Sediment Management											2																2
CW-02	Coastwide Hydrologic Improvements											1																1
CW-03	Coastwide Feral Hog Control Program											3																3
	Rank 3 to 1 for a total of 6.	0	0	0	0	0	0	0	0	0	0	6	0	0	0	0	0	0	0	0	0	0	0	0	0	0	0	

Ray Fremin, Iberia Parish

 Ray Fremin

Signature

COASTWIDE PROJECTS

Eligible Parishes:
 All coastal parishes

1 project will be selected

COASTWIDE PROJECTS

Proposal Number	Project Proposal	CPRA	EPA	NMFS	NRCS	USACE	USFWS	Ascension	Assumption	Calcasieu	Cameron	Iberia	Jefferson	Lafourche	Livingston	Orleans	Plaquemines	St. Bernard	St. Charles	St. James	St. John	St. Martin	St. Mary	St. Tammany	Tangipahoa	Terrebonne	Vermilion	Total
CW-01	Coastwide Sediment Management												2															2
CW-02	Coastwide Hydrologic Improvements												3															3
CW-03	Coastwide Feral Hog Control Program												1															1
	Rank 3 to 1 for a total of 6.	0	0	0	0	0	0	0	0	0	0	0	6	0	0	0	0	0	0	0	0	0	0	0	0	0	0	

Lauren Averill, Director, Jefferson Parish Coastal Management

Department

Name, title, and entity representing

Lauren E. Averill 4/28/19
Signature


COASTWIDE PROJECTS

Eligible Parishes:
All coastal parishes

1 project will be selected

COASTWIDE PROJECTS

Proposal Number	Project Proposal	CPRA	EPA	NMFS	NRCS	USACE	USFWS	Ascension	Assumption	Calcasieu	Cameron	Iberia	Jefferson	Lafourche	Livingston	Orleans	Plaquemines	St. Bernard	St. Charles	St. James	St. John	St. Martin	St. Mary	St. Tammany	Tangipahoa	Terrebonne	Vermilion	Total
CW-01	Coastwide Sediment Management													3														3
CW-02	Coastwide Hydrologic Improvements													2														2
CW-03	Coastwide Feral Hog Control Program													1														1
	Rank 3 to 1 for a total of 6.	0	0	0	0	0	0	0	0	0	0	0	0	6	0	0	0	0	0	0	0	0	0	0	0	0	0	

Lindsey Dufrene, CZM Permit Coordinator, Lafourche Parish
 Name, title, and entity representing

 Signature

COASTWIDE PROJECTS
 Eligible Parishes:
 All coastal parishes

1 project will be selected

COASTWIDE PROJECTS

Proposal Number	Project Proposal	CPRA	EPA	NMFS	NRCS	USACE	USFWS	Ascension	Assumption	Calcasieu	Cameron	Iberia	Jefferson	Lafourche	Livingston	Orleans	Plaquemines	St. Bernard	St. Charles	St. James	St. John	St. Martin	St. Mary	St. Tammany	Tangipahoa	Terrebonne	Vermilion	Total
CW-01	Coastwide Sediment Management															1												1
CW-02	Coastwide Hydrologic Improvements															2												2
CW-03	Coastwide Feral Hog Control Program															3												3
	Rank 3 to 1 for a total of 6.	0	0	0	0	0	0	0	0	0	0	0	0	0	0	6	0	0	0	0	0	0	0	0	0	0	0	

 Anne Coglianese, Coastal Resilience Program Manager, City of
 New Orleans/Orleans Parish

Anne Coglianese

COASTWIDE PROJECTS

Eligible Parishes:
All coastal parishes

1 project will be selected


COASTWIDE PROJECTS

Proposal Number	Project Proposal	CPRA	EPA	NMFS	NRCS	USACE	USFWS	Ascension	Assumption	Calcasieu	Cameron	Iberia	Jefferson	Lafourche	Livingston	Orleans	Plaquemines	St. Bernard	St. Charles	St. James	St. John	St. Martin	St. Mary	St. Tammany	Tangipahoa	Terrebonne	Vermilion	Total
CW-01	Coastwide Sediment Management																1											1
CW-02	Coastwide Hydrologic Improvements																2											2
CW-03	Coastwide Feral Hog Control Program																3											3
	Rank 3 to 1 for a total of 6.	0	0	0	0	0	0	0	0	0	0	0	0	0	0	0	6	0	0	0	0	0	0	0	0	0		

John Helmers, Director of Coastal Zone Restoration. Plaquemines Parish Government

Name, title, and entity representing

Signature



COASTWIDE PROJECTS

Eligible Parishes:
All coastal parishes

1 project will be selected

COASTWIDE PROJECTS

Proposal Number	Project Proposal	CPRA	EPA	NMFS	NRCS	USACE	USFWS	Ascension	Assumption	Calcasieu	Cameron	Iberia	Jefferson	Lafourche	Livingston	Orleans	Plaquemines	St. Bernard	St. Charles	St. James	St. John	St. Martin	St. Mary	St. Tammany	Tangipahoa	Terrebonne	Vermilion	Total
CW-01	Coastwide Sediment Management																	3									3	
CW-02	Coastwide Hydrologic Improvements																	1									1	
CW-03	Coastwide Feral Hog Control Program																	2									2	
	Rank 3 to 1 for a total of 6.	0	0	0	0	0	0	0	0	0	0	0	0	0	0	0	0	6	0	0	0	0	0	0	0	0	0	

John Lane Coastal Dir. St. Bernard

Name, title, and entity representing

Signature

[Handwritten Signature]

COASTWIDE PROJECTS

Eligible Parishes:
All coastal parishes

1 project will be selected

COASTWIDE PROJECTS

Proposal Number	Project Proposal	CPRA	EPA	NMFS	MRCs	USACE	USFWS	Assessor	Assessment	Calcasieu	Cameron	Iberia	Jefferson	Lafourche	Louisiana	Orleans	Plaquemines	St. Bernard	St. Charles	St. James	St. John	St. Martin	St. Mary	St. Tammany	Washington	Terrebonne	Vermilion	Total
CW-01	Coastwide Sediment Management																		3									0
CW-02	Coastwide Hydrologic Improvements																		2									0
CW-03	Coastwide Feral Hog Control Program																		1									0
	Rank 3 to 1 for a total of 6.	0	0	0	0	0	0	0	0	0	0	0	0	0	0	0	0	0	0	0	0	0	0	0	0	0	0	0

Earl Matherne, Planning Administrator, St. Charles Parish
 Name, title, and entity representing

Earl Matherne
 Signature

COASTWIDE PROJECTS

Eligible Parishes:
All coastal parishes

1 project will be selected

COASTWIDE PROJECTS

Proposal Number	Project Proposal	CPRA	EPA	NMFS	NRCS	USACE	USFWS	Ascension	Assumption	Calcasieu	Cameron	Iberia	Jefferson	Lafourche	Livingston	Orleans	Plaquemines	St. Bernard	St. Charles	St. James	St. John	St. Martin	St. Mary	St. Tammany	Tangipahoa	Terrebonne	Vermilion	Total
CW-01	Coastwide Sediment Management																				2							2
CW-02	Coastwide Hydrologic Improvements																				3							3
CW-03	Coastwide Feral Hog Control Program																				1							1
	Rank 3 to 1 for a total of 6.	0	0	0	0	0	0	0	0	0	0	0	0	0	0	0	0	0	0	0	6	0	0	0	0	0	0	

Dennis A. Foil, Coastal Zone Admin, Saint John Parish

Name, title, and entity representing

[Signature]
Signature

COASTWIDE PROJECTS

Eligible Parishes:
All coastal parishes

1 project will be selected

COASTWIDE PROJECTS

Proposal Number	Project Proposal	CPRA	EPA	NMFS	NRCS	USACE	USFWS	Ascension	Assumption	Calcasieu	Cameron	Iberia	Jefferson	Lafourche	Livingson	Orleans	Plaquemine	St. Bernard	St. Charles	St. James	St. John	St. Martin	St. Mary	St. Tammany	Tangipahoa	Terrebonne	Vermilion	Total
CW-01	Coastwide Sediment Management																						2					0
CW-02	Coastwide Hydrologic Improvements																						1					0
CW-03	Coastwide Feral Hog Control Program																						3					0
	Rank 3 to 1 for a total of 6.	0	0	0	0	0	0	0	0	0	0	0	0	0	0	0	0	0	0	0	0	0	0	0	0	0	0	0

HEAVY C. LAGRANGE, CAD, ST. MARY PARISH GOV'T.

Name, title, and entity representing

Signature



COASTWIDE PROJECTS

Eligible Parishes:
All coastal parishes

1 project will be selected

COASTWIDE PROJECTS

Proposal Number	Project Proposal	CPRA	EPA	NMFS	NRCS	USACE	USFWS	Ascension	Assumption	Calcasieu	Cameron	Iberia	Jefferson	Lafourche	Livingston	Orleans	Plaquemines	St. Bernard	St. Charles	St. James	St. John	St. Martin	St. Mary	St. Tammany	Tangipahoa	Terrebonne	Vermilion	Total	
CW-01	Coastwide Sediment Management																											1	
CW-02	Coastwide Hydrologic Improvements																							3					3
CW-03	Coastwide Feral Hog Control Program																							2					2
	Rank 3 to 1 for a total of 6.	0	0	0	0	0	0	0	0	0	0	0	0	0	0	0	0	0	0	0	0	0	6	0	0	0	0		

Erin Divona, Asst. Director of Dev., St. Tammany Parish

Name, title, and entity representing

[Signature]
Signature

COASTWIDE PROJECTS

Eligible Parishes:
All coastal parishes

1 project will be selected

COASTWIDE PROJECTS

Proposal Number	Project Proposal	CPRA	EPA	NMFS	NRCS	USACE	USFWS	Ascension	Assumption	Calcasieu	Cameron	Iberia	Jefferson	Lafourche	Livingston	Orleans	Plaquemines	St. Bernard	St. Charles	St. James	St. John	St. Martin	St. Mary	St. Tammany	Tangipahoa	Terrebonne	Vermilion	Total
CW-01	Coastwide Sediment Management																									3	0	
CW-02	Coastwide Hydrologic Improvements																									1	0	
CW-03	Coastwide Feral Hog Control Program																									2	0	
	Rank 3 to 1 for a total of 6.	0	0	0	0	0	0	0	0	0	0	0	0	0	0	0	0	0	0	0	0	0	0	0	0	0	0	

MART J. BLACK, Director, TPCG/OCM

Name, title, and entity representing

Signature

COASTWIDE PROJECTS

Eligible Parishes:
All coastal parishes

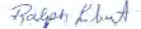
1 project will be selected

COASTWIDE PROJECTS

Proposal Number	Project Proposal	CPRA	EPA	NMFS	NRCS	USACE	USFWS	Ascension	Assumption	Calcasieu	Cameron	Iberia	Jefferson	Lafourche	Livingston	Orleans	Plaquemines	St. Bernard	St. Charles	St. James	St. John	St. Martin	St. Mary	St. Tammany	Tangipahoa	Terrebonne	Vermilion	Total
CW-01	Coastwide Sediment Management																										1	1
CW-02	Coastwide Hydrologic Improvements																										3	3
CW-03	Coastwide Feral Hog Control Program																										2	2
	Rank 3 to 1 for a total of 6.	0	0	0	0	0	0	0	0	0	0	0	0	0	0	0	0	0	0	0	0	0	0	0	0	0	6	

Ralph Libersat - Vermilion Parish

Name, title, and entity representing



Signature

COASTWIDE PROJECTS

Eligible Parishes:
All coastal parishes

1 project will be selected